SCUDERIA FALESIA

Automobile Club Livorno

CASTAGNETO C.cci

2025

TUSCANY

COMUNE di CASTAGNETO CARDUCCI

COMUNE di SASSETTA

ECO race

COPPA LIBURNA

trofeo green rally

CAMPIONATO ITALIANO ENERGIE ALTERNATIVE

BCC BANCA CENTRO TOSCANA UMBRIA

meccanocar

PARADU ECOVILLAGE & RESORT Tuscany

ROAD BOOK

GRUPPO SCOTTI

I COPPA LIBURNA ecorace

CAMPIONATO ITALIANO
ENERGIE ALTERNATIVE

trofeo green rally

CAMPIONATO ITALIANO
ENERGIE ALTERNATIVE

ID 24641

ROAD BOOK

SCUDERIA FALESIA

Automobile Club Livorno

Comune di
CASTAGNETO
CARDUCCI

CASTAGNETO C.cci
2025 6 7 giugno
TUSCANY

Numeri Utili *Telephone Numbers*

Numero Unico Emergenza
Emergency Number

Polizia di Stato - Carabinieri - Vigili del Fuoco - Soccorso Sanitario
Police - Fire Rescue - Ambulance

Emergenza 112

Direzione Gara / *Head Quarter* *333 58.80.484*
Addetto Relazioni Concorrenti / *Competitors Relations Officer* - Paolo Delle Piane 330 45.17.72

NUMERI LOCALI:

Presidio Ospedaliero Livorno..... 0585 22.31.11
Presidio Ospedaliero Cecina..... 0586 61.41.11
Presidio Ospedaliero Piombino..... 0565 67.918
Azienda Ospedaliera Universitaria Pisana..... 050 99.21.11
Polizia Municipale Castagneto Carducci..... 0565 77.71.25
Farmacia Dr. Granatiero Castagneto C.cci..... 0565 76.36.39
Farmacia Satriano Castagneto C.cci..... 0565 74.45.72

sommario / *summary*

4 Esempio disposizione cartelli / *Example of Sign layout*
5 Simbologia / *Symbols*
6 Mappa Calibrazione (Etalonnage) / *Etalonnage map*
7 Road Book Direzione Gara-Start Calibrazione (Etalonnage)
9 Road Book ETALONNAGE / *ETALONNAGE Road Book*
10 Mappa sede Partenza e Arrivo / *Start and Arrival location*
11 Road Book Ex Campo Sportivo-Partenza / *Ex Campo Sportivo-Rally Start Road Book*
12 Mappa / *Map*
13 TDT Tappa / *TDT*

15 SETTORE 1 *SECTOR 1*
19 SETTORE 2 *SECTOR 2*
23 SETTORE 3 *SECTOR 3*
29 SETTORE 4 *SECTOR 4*
35 SETTORE 5 *SECTOR 5*
41 SETTORE 6 *SECTOR 6*
41 SETTORE 7 *SECTOR 7*
42 SETTORE 8 *SECTOR 8*
47 SETTORE 9 *SECTOR 9*
53 SETTORE 10 *SECTOR 10*
59 SETTORE 11 *SECTOR 11*
65 SETTORE 12 *SECTOR 12*

percorsi alternativi
alternative road

71 PM/*SS* n. 2-8 "Canneto"
71 PM/*SS* n. 5 "Monteverdi"
74 PM/*SS* n. 3-6-9 "Lustignano"
78 PM/*SS* n. 4-7 "Sassetta"

scheda di emergenza
emergency form

82 Scheda di emergenza
Emergency form

Direzione Gara, Sede Verifiche
Rally HQ - Scrutineerings

Locanda Menabuoi via Aurelia Sud, 46 - 57022 Donoratico (LI)
Tel./*Phone* +39 0565 77.55.25 - e.mail: info@locandamenabuoi.it
Coordinate GPS / *GPS coordinates* 43.162567 - 10.563046

COMUNE di
CASTAGNETO
CARDUCCI

COMUNE di
SASSETTA

R. e M.
car service

SPEEDY
CAR

GRUPPO SCOTTI

PARADU
ECOVILLAGE & RESORT
Tuscany

BCC BANCA CENTRO
TOSCANA UMBRIA

meccanocar

TecnoPrint
www.tecnoprintsnc.it

LA CANTINA di GIGI
SUVERETO

Natalini
Antincendio

Terre dell'Etruria
DOMANI COME UNA VOLTA

GERMI TUSCANY
Club House

CIRCOLO ACLI CANNETO

CIRCOLO ACLI
LUSTIGNANO APS

GSC

GRUPPO SPORTIVO CANNETO

ESEMPIO DISPOSIZIONE CARTELLI
EXAMPLE OF SIGN LAYOUT

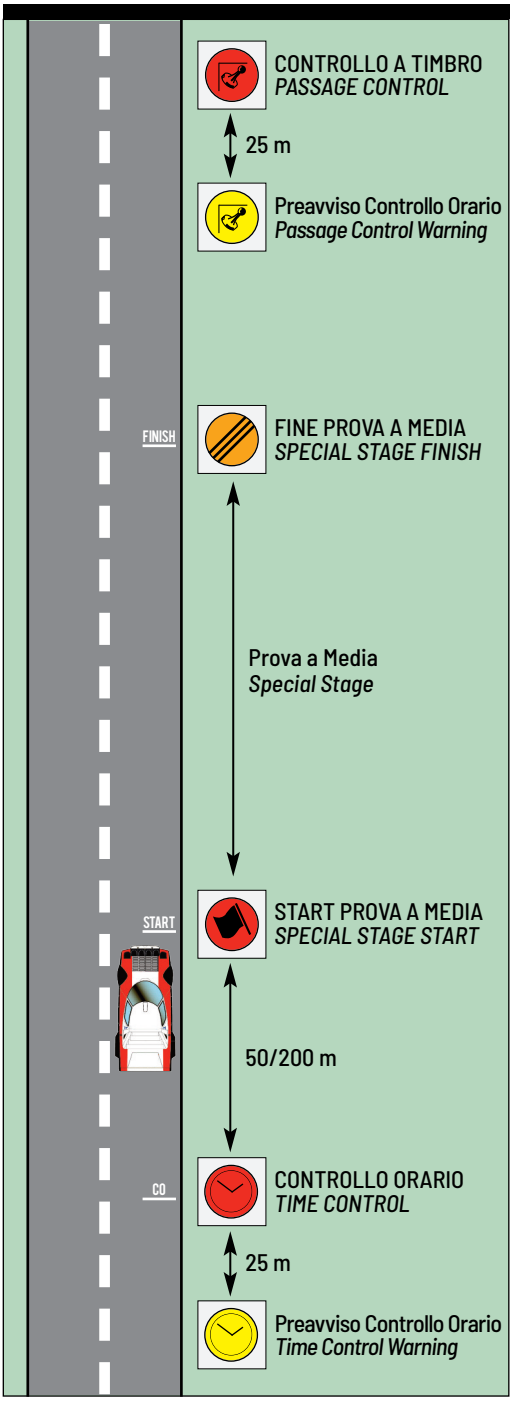

Preavviso Controllo Orario

Time Control Warning

Controllo Orario

Time Control

Start Prova a Media

Special Stage Start

Fine Prova a Media

Special Stage Finish

Preavviso Controllo a Timbro

Passage Control Warning

Controllo a Timbro

Passage Control

ROAD BOOK

SIMBOLOGIA / *SYMBOLS*

Preavviso Controllo Orario
Time Control Warning

Controllo Orario
Time Control

Start Prova a Media
Start Special Stage

Fine Prova a Media
Special Stage Finish

Preavviso Controllo a Timbro
Passage Control Warning

Controllo a Timbro
Passage Control

direzione da seguire
direction to go

incrocio concorrenti
crossing crew

zona industriale capannone
industrial building

lampione palo della luce
street lamp light pole

direzione da non seguire
direction not to go

LIVORNO
direzione da seguire
direction to go

monumento fontana
monument fountain

chiesa
church

ponte
bridge

GROSSETO
direzione da non seguire
direction not to go

cimitero
cemetery

alberi vegetazione
tree bushes

piazzola
lay-by

SASSETTA
cartello di località
village signal

mare, lago fiume
sea, lake river

43°14'02" N
10°37'00"E
coordinate GPS
GPS coordinates

strada sterrata
gravel

STOP
segnali stradali
road signals

porta del borgo
gate to the village

18
numero civico
civic number

punto di misura
measure taken here

semaforo
traffic lights

muro / *wall*
cancello / *gate*

prova a media
average speed special stage

punti di riferimento
reference points

attenzione
take care

cabina elettrica
electrical cabin

ferrovia
railway

ubicazione controllo
check point

casa / *house*
centro abitato
village

palo elettrico
electrical pylon

QUICK
veloce/*quick*
girare pagina velocemente prossimo simbolo a meno di mt. 200
turn quickly the pag. over next symbol less then 200 m.

CALIBRAZIONE / ETALONNAGE

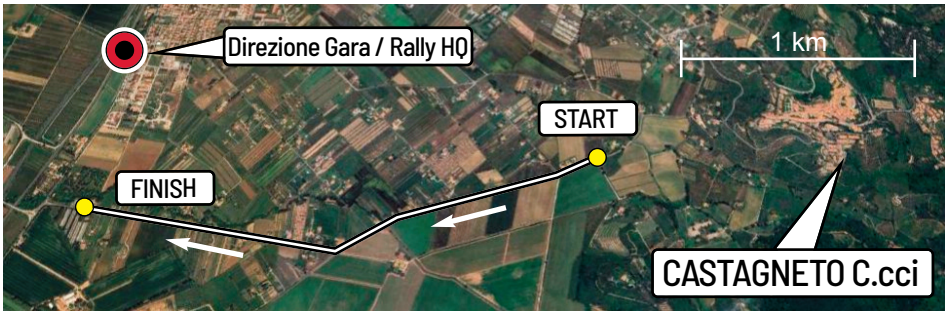

START ETALONNAGE:

43.159967 - 10.598814

IV
3

ETALONNAGE

SP 16
Accattapane

FINISH ETALONNAGE

43.154462 - 10.563082

cartello
fermata bus
sign
bus stop
n. DG981

Questo Road Book è stato rilevato e realizzato nel mese di gennaio 2025 utilizzando un tripmaster modello Blunik Plus 2 installato su vettura a trazione anteriore e sonde su ruote posteriori, tarato sulla SP 16 Accattapane in direzione SP 39 Vecchia Aurelia, dal segnale: IV - 3

This Road Book was detected and created in January 2025 using a Blunik Plus 2 trip master model installed on a front-wheel drive car whit sensors on rear wheels, calibrated on the SP 16 Accattapane towards SS 39 Vecchia Aurelia, from the sign: IV - 3

Direzione Gara / *Rally HQ*

LOCANDA MENABUOI
via Aurelia Sud, 46
57022 Donoratico (LI)

Km. 4,49

Start Calibrazione / *Etalonnage Start*

DISTANZE / *DISTANCE* Total	Partial	DIREZIONE / *DIRECTION*		INFORMAZIONI *INFORMATION*	Dist. Regr. Km. to Go
0,00	0,00	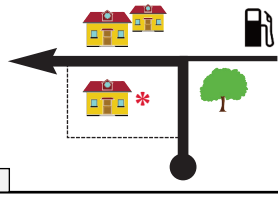 1	!!	* LOCANDA MENABUOI 43.162567 10.563046	4,49
0,29	0,29	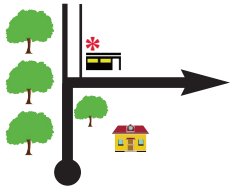 2	!!	* Consorzio Agrario	4,20
1,03	0,74	3	!	*	3,46
1,39	0,36	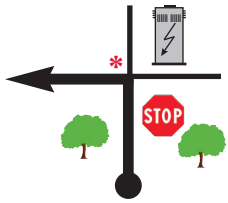 4	!!!	*	3,10
2,24	0,85	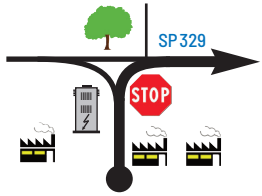 5	!!		2,25

senza indicazioni proseguire sulla strada principale
without indication go straight ahead

Direzione Gara / *Rally HQ*

LOCANDA MENABUOI
via Aurelia Sud, 46
57022 Donoratico (LI)

Km. 4,49

Start Calibrazione / *Etalonnage Start*

DISTANZE / *DISTANCE* Total	Partial	DIREZIONE / *DIRECTION*		INFORMAZIONI *INFORMATION*	Dist. Regr. Km. to Go
3,73	1,49	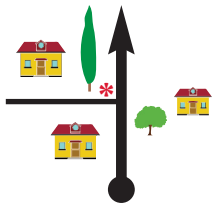 6	!!!	*	0,76
4,03	0,30	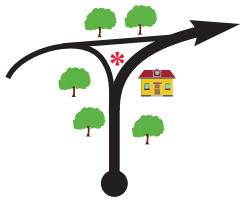 7	!!	*	0,46
4,10	0,07	 8		⊗ SP 16 ACCATTAPANE *	0,39
4,49	0,39	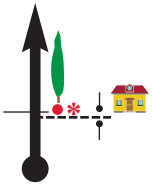 9 START ETALONNAGE		• IV / 3 — 43.159967 / 10.598814 * MICHELETTI	0,00

CALIBRAZIONE

ETALONNAGE

Km. 3,173

DISTANZE / *DISTANCE* Total	Partial	DIREZIONE / *DIRECTION*		INFORMAZIONI *INFORMATION*	Dist. Regr. Km. to Go
0,000	0,000	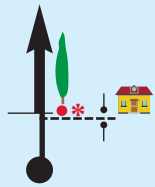 1 START ETALONNAGE		• IV / 3 — 43.159967 10.598814 * MICHELETTI	3,173
	0,09	 2		* aurelia SS 1	
	1,72	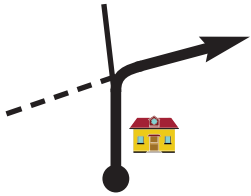 3			
3,173	3,173	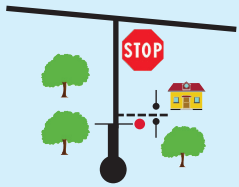 4 FINISH ETALONNAGE		• tiemme — cartello fermata bus *sign bus stop* n. DG981 — 43.154462 10.563082	0,000

senza indicazioni proseguire sulla strada principale
without indication go straight ahead

MAPPA / MAP

Sede Partenza e Arrivo
Start and Arrival location

43.160483
10.607929

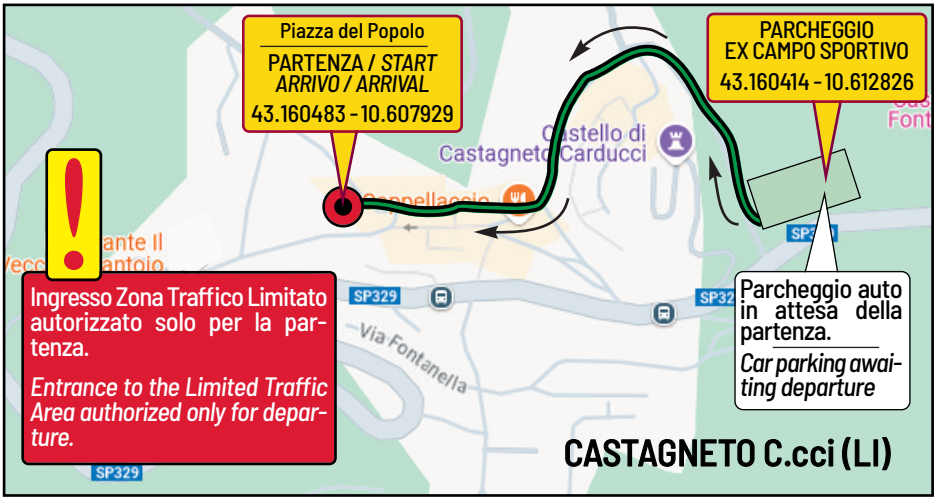

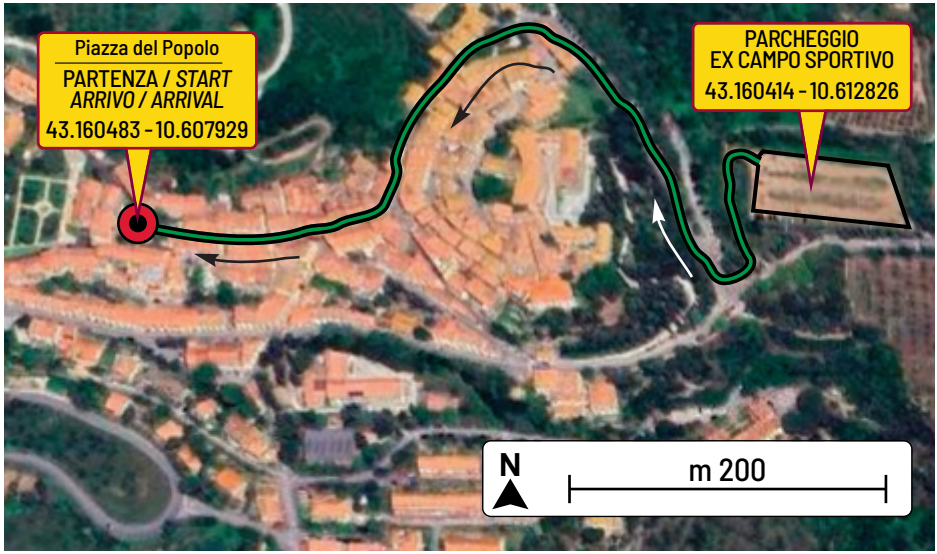

Percorso dal parcheggio alla Partenza
Route from the car park to the start

Ex Campo Sportivo Castagneto C.cci

Km. 0,62

Palco Partenza / *Rally Start*

DISTANZE / *DISTANCE* Total	Partial	DIREZIONE / *DIRECTION*		INFORMAZIONI *INFORMATION*	Dist. Regr. Km. to Go
0,00	0,00	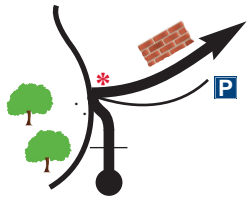 1		* Viale Giovanni Pascoli	0,62
0,26	0,26	 2	!!	* ⊗ Ingresso Zona Traffico Limitato autorizzato solo per la partenza. *Entrance to the Limited Traffic Area authorized only for departure.*	0,36
0,44	0,18	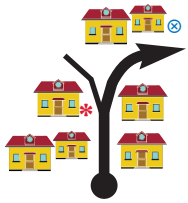 3	!!	* Municipio / *City Hall* ⊗ Farmacia / *Pharmacy*	0,18
0,49	0,05	4	!!	*	0,13
0,62	0,13	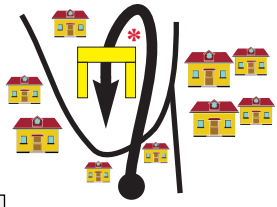 5		* Piazza del Popolo Palco Partenza *Piazza del Popolo Rally Start*	0,00

senza indicazioni proseguire sulla strada principale
without indication go straight ahead

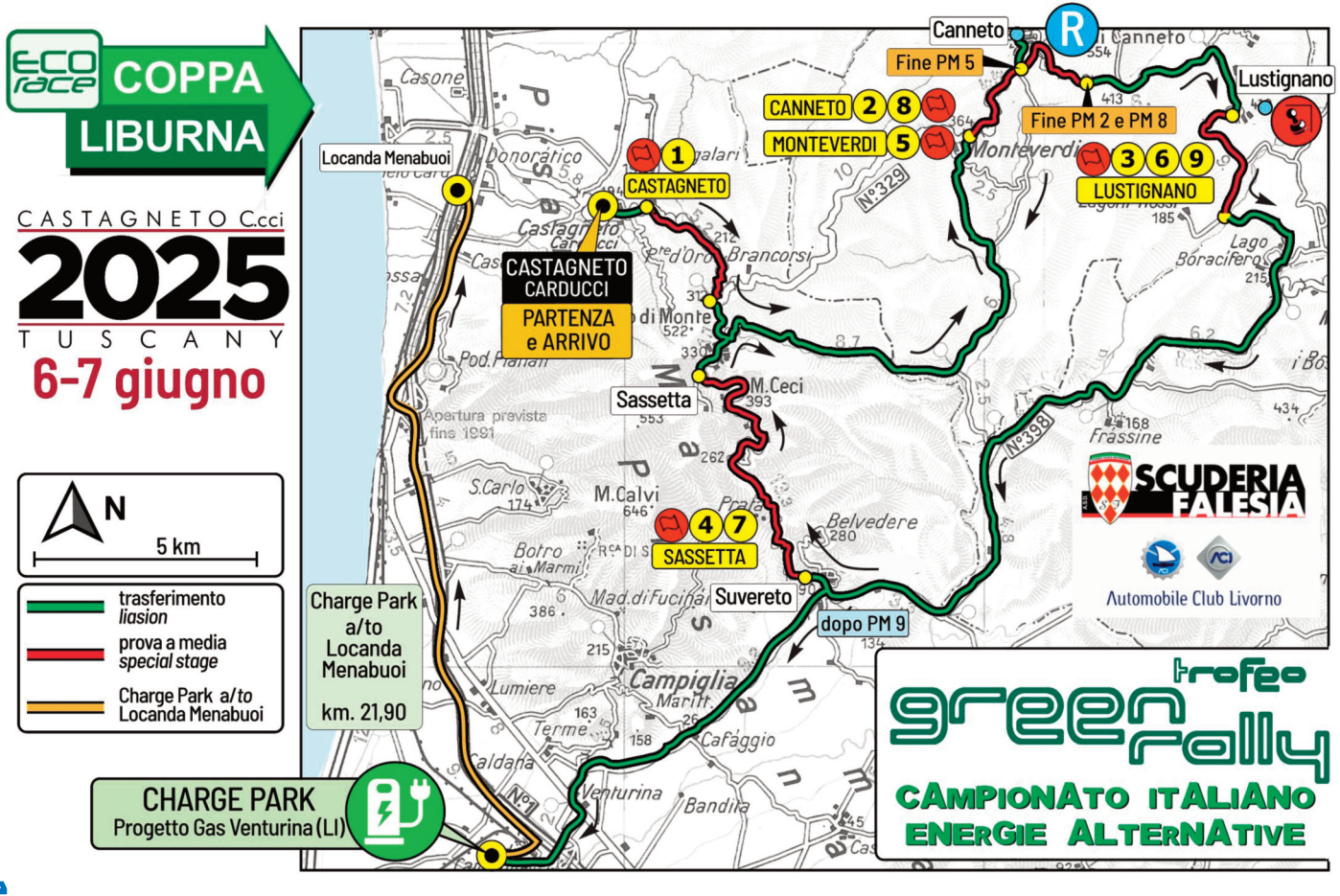
ECO race
COPPA LIBURNA
CASTAGNETO C.cci
2025
TUSCANY
6-7 giugno
N
5 km
trasferimento
liasion
prova a media
special stage
Charge Park a/to
Locanda Menabuoi
Locanda Menabuoi
Charge Park
a/to
Locanda
Menabuoi
km. 21,90
CHARGE PARK
Progetto Gas Venturina (LI)
CASTAGNETO
CASTAGNETO
CARDUCCI
PARTENZA
e ARRIVO
Sassetta
SASSETTA
Suvereto
dopo PM 9
CANNETO
MONTEVERDI
Fine PM 5
Fine PM 2 e PM 8
Canneto
Lustignano
LUSTIGNANO
SCUDERIA
FALESIA
Automobile Club Livorno
trofeo
green rally
CAMPIONATO ITALIANO
ENERGIE ALTERNATIVE

I COPPA LIBURNA — TROFEO GREEN RALLY

Sabato/*Saturday* 7 giugno/*7 June* — Alba: h. 5:39 *Sunrise: 5:39 AM* — Tramonto: h. 20:55 *Sunset: 8:55 PM*

SETTORE *SECTOR*	CO/TC PM/SS	Posizione e numero controlli PM *Location and number of checks on SS*	km PM *km SS*	trasferimento *Liasion km*	km totali *Total km*	tempo imposto *Target Time*	media *AVS*	h. teorico 1a vettura *theoretical timetable*	
1	CO Ø	CASTAGNETO C.cci (Start)						9:01	Sezione 1 / Section 1
	CO 1	SP 329 bivio SC 16		1,59	1,59	0:05	19,1	9:06	
2	PM 1	CASTAGNETO controlli/*checks*: 27	4,27			0:03		9:09	
	CO 2	Monteverdi		16,57	20,84	0:27	46,3	9:36	
3	PM 2	CANNETO controlli/*checks*: 28	7,06			0:03		9:39	
	CO 3	*Controllo Timbro/Passage Control* Lustignano		5,76	12,82	0:19	40,5	9:58	
4	PM 3	LUSTIGNANO controlli/*checks*: 17	4,19			0:03		10:01	
	CO 4	Suvereto		22,42	26,61	0:38	42,0	10:39	
5	PM 4	SASSETTA controlli/*checks*: 49	12,16			0:03		10:42	
	CO 5	Monteverdi		16,36	28,52	0:45	38,0	11:27	
6	PM 5	MONTEVERDI controlli/*checks*: 13	3,26			0:03		11:30	
	CO5A	R-IN		1,16	4,42	0:08	33,2	11:38	
7		RIORDINO - *REGROUP* - CANNETO GSC				0:25'			
8	CO5B	R-OUT						12:03	Sezione 2 / Section 2
	CO 6	Lustignano		7,33	6,36	0:10	38,2	12:13	
9	PM 6	LUSTIGNANO controlli/*checks*: 17	4,19			0:03		12:16	
	CO 7	Suvereto		22,42	26,61	0:38	42,0	12:54	
10	PM 7	SASSETTA controlli/*checks*: 49	12,16			0:03		12:57	
	CO 8	Monteverdi		16,36	28,52	0:45	38,0	13:42	
11	PM 8	CANNETO controlli/*checks*: 28	7,06			0:03		13:45	
	CO 9	*Controllo Timbro/Passage Control* Lustignano		5,76	12,82	0:19	40,5	14:04	
12	PM 9	LUSTIGNANO controlli/*checks*: 17	4,19			0:03		14:07	
	C09A	Charge Park Venturina Terme Z.I. Campo alla Croce		33,01	37,20	0:47	47,5	14:54	

Km totali / *Total Km*	207,31
Km trasferimento / Liasion Km	147,78
n. CO / TC n.	12
Prove a Media km / Special Stage Km	58,57
n. Prove a Media / *Special Stage n.*	9
Controlli a Timbro / Passage Control	3
% km PM sulla distanza totale	28,25
% Km SS over the total distance	28,25

LEGENDA *LEGEND*

CO/TC: Controllo Orario / *Time Control*
PM/SS: Prova a Media / *Special Stage*
CT/PC: Controllo a Timbro / *Passage Control*
AVS: Media Oraria / *Average Speed*
Settore / *Section*
N° di Controlli Segreti / *N° of Checks*

ATTENZIONE: L'orario teorico della prima vettura potrebbe variare in funzione del numero di iscritti alla IV Coppa Liburna.

ECO race COPPA LIBURNA

trofeo green rally

CAMPIONATO ITALIANO
ENERGIE ALTERNATIVE

ID 24641

ROAD BOOK

impaginato e realizzato da **saradecals**
sd@saradecals.it

SETTORE *SECTOR*	CO *TC*			Km.	Tempo imp. *Allowed Time*
1	CO *TC*	0	Castagneto C.cci Start	1,59	
	CO *TC*	1	SP 329 bivio SC 16	Media *Average* 19,1	0:05'

DISTANZE / *DISTANCE* Total	Partial	DIREZIONE / *DIRECTION*		INFORMAZIONI *INFORMATION*	Dist. Regr. Km. to Go
0,00	0,00	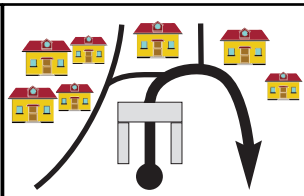 1		START Piazza del Popolo 43.160483 10.607929	1,59
0,20	0,20	2	!!	* Misericordia	1,39
0,76	0,56	 3	!!	* SASSETTA 6	0,83
1,56	0,80	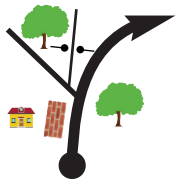 4	!!		0,03
1,59	0,03	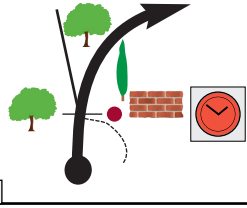 5	!	• CO / TC 7 43.161504 10.621033	0,00

senza indicazioni proseguire sulla strada principale
without indication go straight ahead

SETTORE *SECTOR*					
1	CO *TC*	0	Castagneto C.cci Start	Km. 1,59	Tempo imp. *Allowed Time*
	CO *TC*	1	SP 329 bivio SC 16	Media *Average* 19,1	0:05'

DISTANZE / *DISTANCE* *Total*	*Partial*	DIREZIONE / *DIRECTION*		INFORMAZIONI *INFORMATION*	Dist. Regr. Km. to Go
	0,00	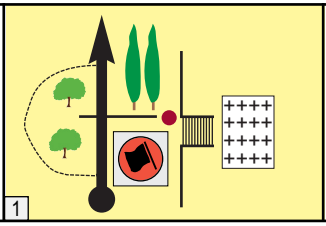		PM / SS 1 43.161318 10.621464	

PM / SS CASTAGNETO

Ubicazione dei controlli / *Control's position*

43.161504
10.621033

CO / TC

43.161318
10.621464

PM / SS
START

43.140494
10.642530

PM / SS
FINE / FINISH

PM "CASTAGNETO" km. 4,276

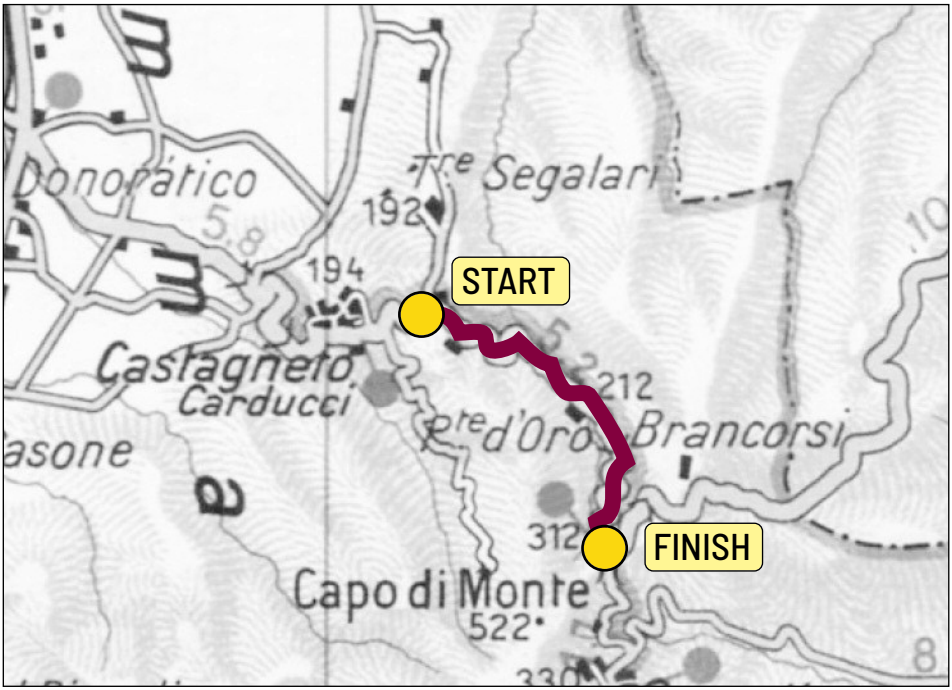

PM / *SS* "CASTAGNETO" km. 4,276

Altimetria / *Altimetry* pendenza max. / *maximum slope* 22,4%

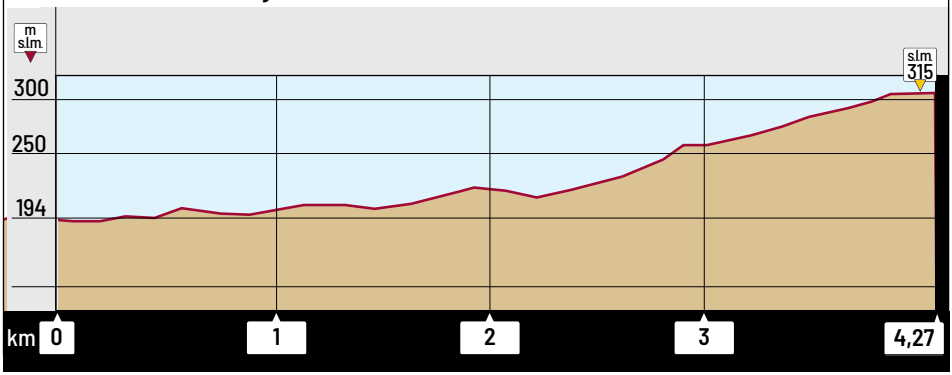

SETTORE *SECTOR*	CO *TC*		Km.	Tempo imp. *Allowed Time*
2	CO *TC* **1**	SP 329 bivio SC 16	20,84	
	CO *TC* **2**	Monteverdi	Media *Average* 46,3	0:27'

DISTANZE / *DISTANCE* Total	Partial	DIREZIONE / *DIRECTION*		INFORMAZIONI *INFORMATION*	Dist. Regr. Km. to Go
0,00	0,00	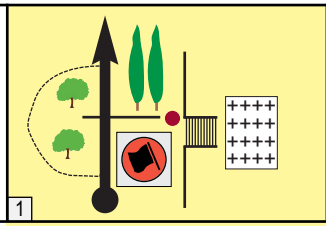		PM / SS 1 43.161318 10.621464	20,840
1,878	1,878	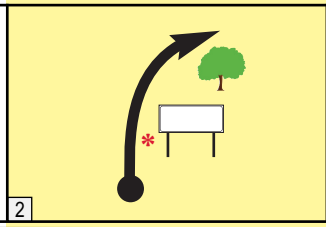		SASSETTA	18,962
4,276	2,398	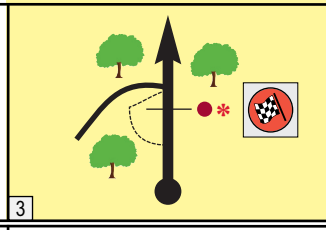		PM / SS 1 43.140494 10.642530 TERME DI SASSETTA	16,564
4,82	0,55	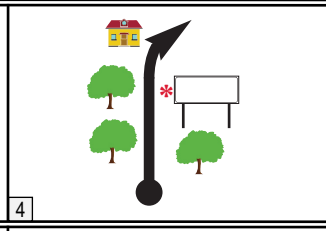		SASSETTA	16,01
5,67	0,85		!	SASSETTA MONTEROTONDO LA CERRETA	15,16

senza indicazioni proseguire sulla strada principale
without indication go straight ahead

SETTORE *SECTOR*	CO *TC*		Km.	Tempo imp. *Allowed Time*
2	CO *TC* 1	SP 329 bivio SC 16	20,84	
	CO *TC* 2	Monteverdi	Media *Average* 46,3	0:27'

DISTANZE / *DISTANCE* Total	Partial	DIREZIONE / *DIRECTION*		INFORMAZIONI *INFORMATION*	Dist. Regr. Km. to Go
7,77	2,10	 6		*	13,06
11,57	3,80	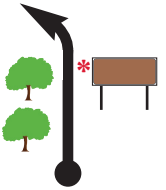 7		*	9,26
13,37	1,80	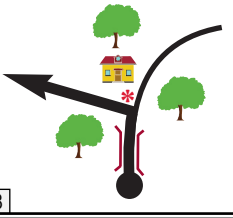 8	!!	*	7,46
16,98	3,61	 9	!	*	3,85
20,72	3,74	10	!	*	0,12

QUICK 0,12

senza indicazioni proseguire sulla strada principale
without indication go straight ahead

SETTORE *SECTOR* 2	CO *TC* 1 SP 329 bivio SC 16	Km. 20,84	Tempo imp. *Allowed Time*
	CO *TC* 2 Monteverdi	Media *Average* 46,3	0:27'

DISTANZE / *DISTANCE* Total	Partial	DIREZIONE / *DIRECTION*		INFORMAZIONI *INFORMATION*	Dist. Regr. Km. to Go
20,84	0,12	 11		CO / TC 2 43.177888 10.715977 *	0,00
	0,00	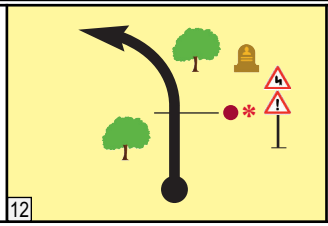 12		PM / SS 2 43.177576 10.716664 *	

senza indicazioni proseguire sulla strada principale
without indication go straight ahead

PM / SS CANNETO

Ubicazione dei controlli / *Control's position*

CO / TC 43.177888 10.715977

PM / SS START 43.177576 10.716664

PM / SS FINE / FINISH 43.190215 10.765531 * I/28

PM/*SS* "CANNETO" km. 7,064

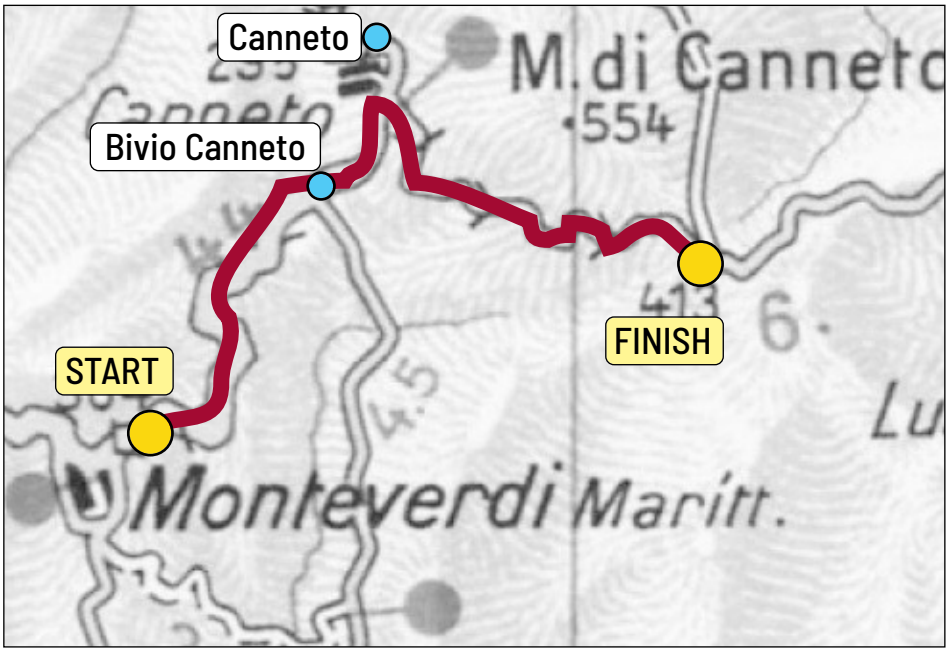

PM/*SS* "CANNETO" km. 7,064

Altimetria / *Altimetry* pendenza max. / *maximum slope* 37,8%

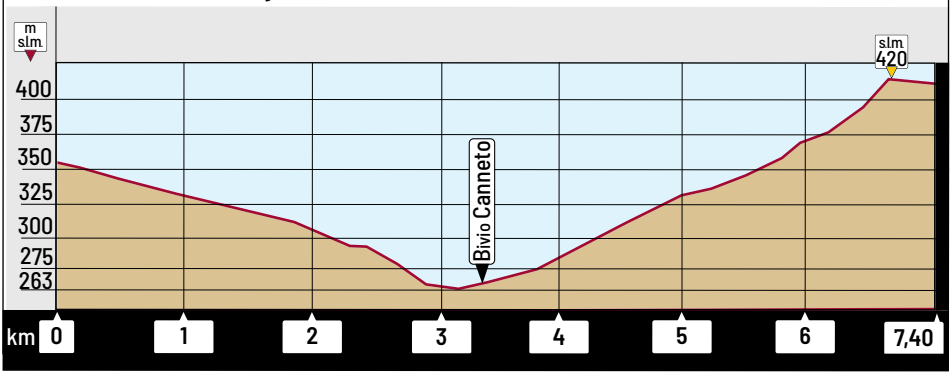

SETTORE *SECTOR*	CO *TC*		Km.	Tempo imp. *Allowed Time*
3	2	Monteverdi	12,82	
	3	Lustignano	Media *Average* 40,5	0:19'

DISTANZE / *DISTANCE* Total	Partial	DIREZIONE / *DIRECTION*		INFORMAZIONI *INFORMATION*	Dist. Regr. Km. to Go
0,00	0,00	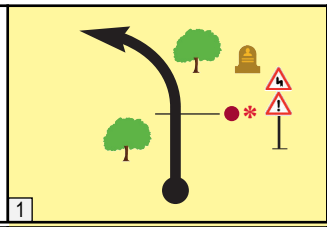 1		PM / SS 2 43.177576 10.716664	12,820
3,293	3,293	 2		CANNETO 1 LARDERELLO 10 ~~SUVERETO 16~~ ~~MONTEROTONDO 30~~	9,527
3,993	0,700	 3	!	~~CANNETO~~ LUSTIGNANO 6 SERRAZZANO 10	8,827
7,064	3,071	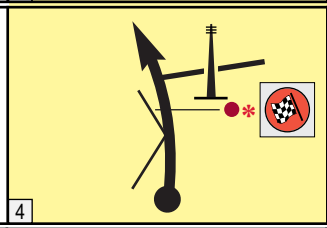 4		PM / SS 2 43.190215 10.765531 I / 28	5,756
7,86	0,80	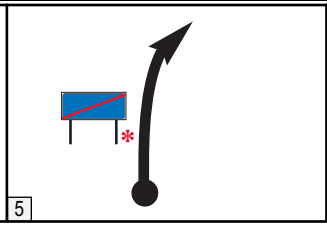 5		~~MONTEVERDI MARITTIMO~~	4,95

senza indicazioni proseguire sulla strada principale
without indication go straight ahead

SETTORE *SECTOR*				
3	CO *TC* **2** Monteverdi	Km. 12,82	Tempo imp. *Allowed Time*	
	CO *TC* **3** Lustignano	Media *Average* 40,5	0:19'	

DISTANZE / *DISTANCE* Total	Partial	DIREZIONE / *DIRECTION*		INFORMAZIONI *INFORMATION*	Dist. Regr. Km. to Go
9,78	1,92	6	!	*	3,03
11,56	1,78	7 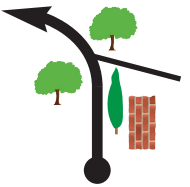			1,25
11,85	0,29	8 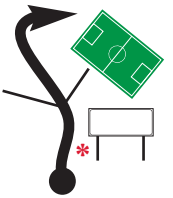		*	0,96
11,96	0,11	9			0,85
12,09	0,13	10			0,72

QUICK 0,04

senza indicazioni proseguire sulla strada principale
without indication go straight ahead

SETTORE *SECTOR*			Km.	Tempo imp. *Allowed Time*
3	CO *TC* **2**	**Monteverdi**	12,82	
	CO *TC* **3**	**Lustignano**	Media *Average* 40,5	0:19'

DISTANZE / *DISTANCE* Total	*Partial*	DIREZIONE / *DIRECTION*		INFORMAZIONI *INFORMATION*	Dist. Regr. Km. to Go
12,13	0,04	11		* numero civico *civic number* 173	0,68
12,34	0,21	12 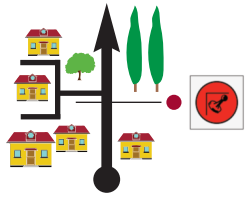		CT / PS 1 43.185737 10.802618	0,47
12,36	0,02	13	!!	* STOP	0,45
12,48	0,12	14		* LUSTIGNANO SERRAZZANO 6 POMARANCE 27	0,33
12,77	0,29	15 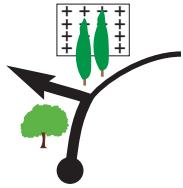	!!		0,05

QUICK 0,05

senza indicazioni proseguire sulla strada principale
without indication go straight ahead

SETTORE *SECTOR*	CO *TC*		Km.	Tempo imp. *Allowed Time*
3	CO *TC* 2	Monteverdi	12,82	
	CO *TC* 3	Lustignano	Media *Average* 40,5	0:19'

DISTANZE / *DISTANCE* Total	Partial	DIREZIONE / *DIRECTION*		INFORMAZIONI *INFORMATION*	Dist. Regr. Km. to Go
12,82	0,05	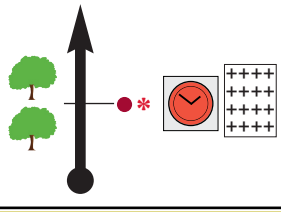 16		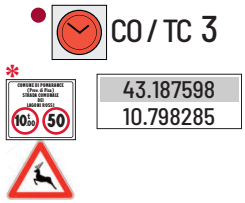 CO / TC 3 43.187598 10.798285	0,00
	0,00	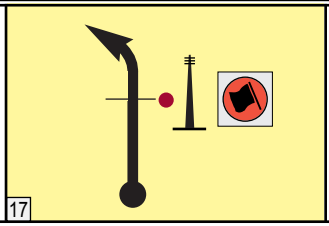 17		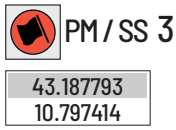 PM / SS 3 43.187793 10.797414	

senza indicazioni proseguire sulla strada principale
without indication go straight ahead

senza indicazioni proseguire sulla strada principale
without indication go straight ahead

PM / SS LUSTIGNANO

Ubicazione dei controlli / *Control's position*

43.187598
10.798285

CO / TC

43.187793
10.797414

PM / SS
START

43.162774
10.796200

PM / SS
FINE / FINISH

PM/*SS* "LUSTIGNANO" km. 4,193

PM/*SS* "LUSTIGNANO" km. 4,193

Altimetria / *Altimetry* pendenza max. / *maximum slope* 24,3%

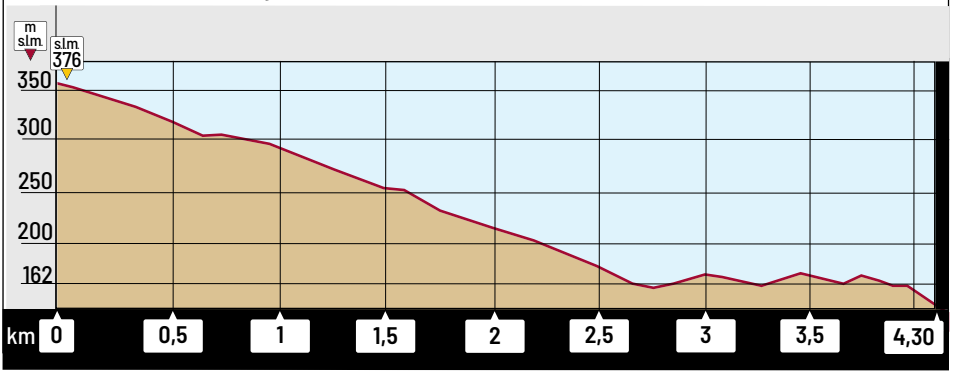

SETTORE *SECTOR*				
4	CO *TC* **3** Lustignano	Km. 26,61	Tempo imp. *Allowed Time*	
	CO *TC* **4** Suvereto	Media *Average* 42,0	0:38'	

DISTANZE / *DISTANCE* Total	Partial	DIREZIONE / *DIRECTION*		INFORMAZIONI *INFORMATION*	Dist. Regr. Km. to Go
0,00	0,00	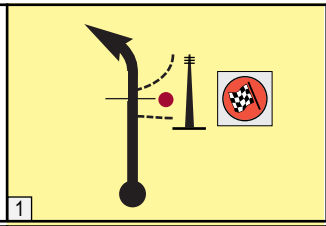 1		PM / SS 3 43.187793 10.797414	26,610
1,191	1,191	 2		* LE VIGNACCE	25,419
4,193	3,002	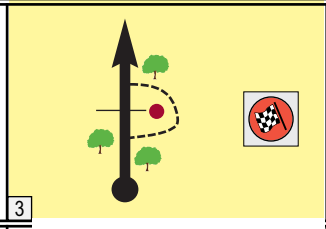 3		PM / SS 3	22,417
4,26	0,07	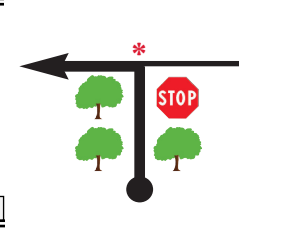 4	!	* MONTEROTONDO MARITTIMO lago boracifero centrale geotermoelettrica AGRITURISMO SAN GUGLIELMO	22,34
4,37	0,11	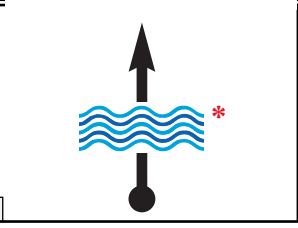 5	!!!	* ATTENZIONE piccolo guado *ATTENTION little river*	22,23

senza indicazioni proseguire sulla strada principale
without indication go straight ahead

SETTORE *SECTOR*				Tempo imp. *Allowed Time*
4	CO *TC* **3** Lustignano	Km.	26,61	
	CO *TC* **4** Suvereto	Media *Average*	42,0	0:38'

DISTANZE / *DISTANCE* Total	Partial	DIREZIONE / *DIRECTION*		INFORMAZIONI *INFORMATION*	Dist. Regr. Km. to Go
5,16	0,79	6 			21,44
6,78	1,62	7 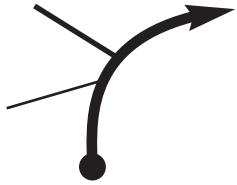			19,82
6,99	0,21	8 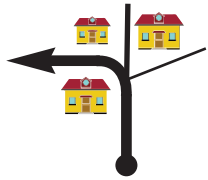	!		19,61
7,43	0,44	9 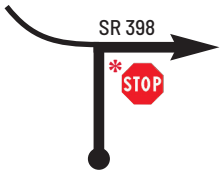	!!	*	19,17
8,38	0,95	10 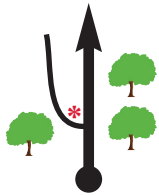		*	18,22

senza indicazioni proseguire sulla strada principale
without indication go straight ahead

SETTORE *SECTOR*	CO *TC*		Km.	Tempo imp. *Allowed Time*
4	CO *TC* 3	Lustignano	26,61	
	CO *TC* 4	Suvereto	Media *Average* 42,0	0:38'

DISTANZE / *DISTANCE* Total	Partial	DIREZIONE / *DIRECTION*		INFORMAZIONI *INFORMATION*	Dist. Regr. Km. to Go
12,94	4,56	 11		*	13,66
13,79	0,85	12		*	12,81
17,98	4,19	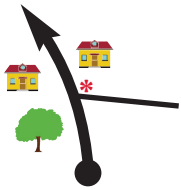 13		*	8,62
22,39	4,41	14		*	4,21
25,80	3,41	15	!!	* BAR TRATTORIA	0,80

QUICK 0,15

senza indicazioni proseguire sulla strada principale
without indication go straight ahead

SETTORE *SECTOR*			Km.	Tempo imp. *Allowed Time*
4	CO TC 3	Lustignano	26,61	
	CO TC 4	Suvereto	Media *Average* 42,0	0:38'

DISTANZE / *DISTANCE* *Total*	*Partial*	DIREZIONE / *DIRECTION*		INFORMAZIONI *INFORMATION*	Dist. Regr. Km. to Go
25,95	0,15	16 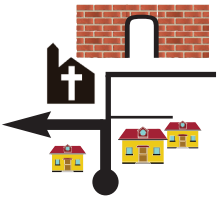			0,65
26,08	0,13	17 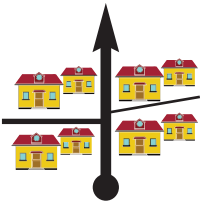			0,52
26,32	0,24	18 		* BARbarina	0,29
26,61	0,29	19 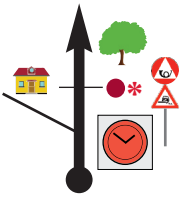		CO / TC 4 43.079255 10.672274 *	0,00
	0,00	20 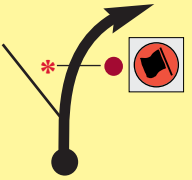		PM / SS 4 43.08881 10.670947 *	

senza indicazioni proseguire sulla strada principale
without indication go straight ahead

PM / SS SASSETTA

Ubicazione dei controlli / *Control's position*

43.079255
10.672274

CO / TC

43.08881
10.670947

PM / SS
START

43.124506
10.640247

PM / SS
FINE / FINISH

PM/*SS* "SASSETTA" km. 12,164

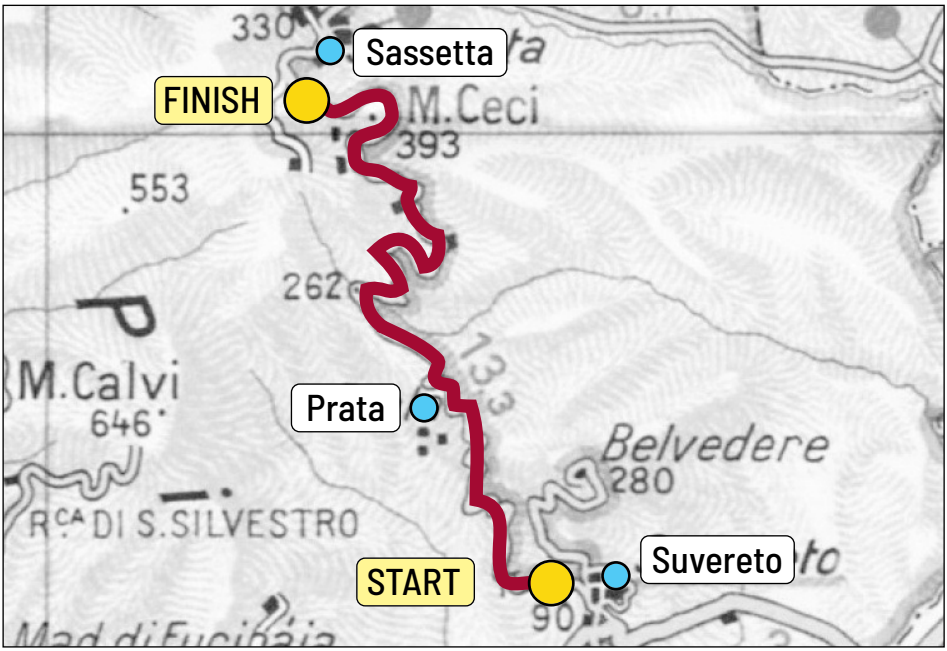

PM/*SS* "SASSETTA" km. 12,164

Altimetria / *Altimetry* pendenza max. / *maximum slope* 25,7%

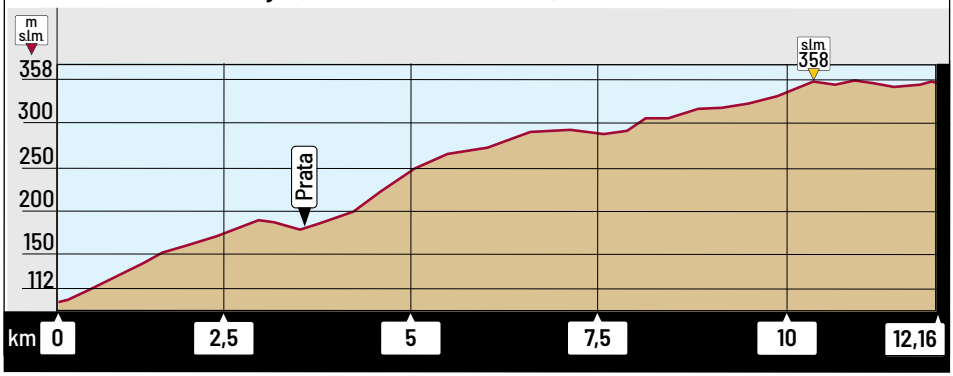

SETTORE *SECTOR*	CO *TC*		Km.	Tempo imp. *Allowed Time*
5	CO *TC* **4**	Suvereto	28,52	
	CO *TC* **5**	Monteverdi	Media *Average* 38,0	0:45'

DISTANZE / *DISTANCE* Total	Partial	DIREZIONE / *DIRECTION*		INFORMAZIONI *INFORMATION*	Dist. Regr. Km. to Go
0,00	0,00	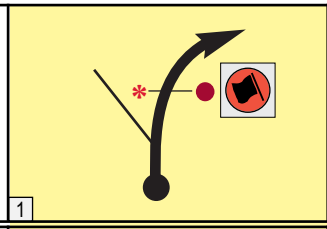 1		PM / SS 4 43.08881 10.670947	28,520
3,132	3,132	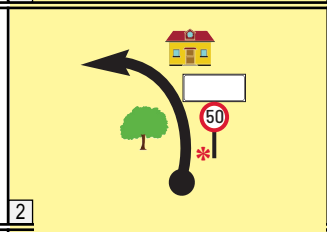 2		PRATA 50	25,388
3,260	0,128	3		P	25,260
3,498	0,238	 4		PRATA VECCHIA	25,022
8,023	4,525	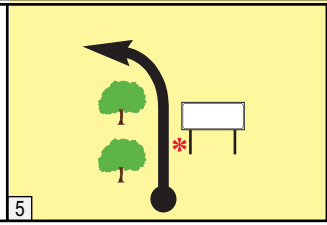 5		SASSETTA	20,497

senza indicazioni proseguire sulla strada principale
without indication go straight ahead

SETTORE *SECTOR*				
5	CO *TC* **4** Suvereto	Km. 28,52	Tempo imp. *Allowed Time*	
	CO *TC* **5** Monteverdi	Media *Average* 38,0	0:45'	

DISTANZE / *DISTANCE* Total	Partial	DIREZIONE / *DIRECTION*		INFORMAZIONI *INFORMATION*	Dist. Regr. Km. to Go
11,440	3,417	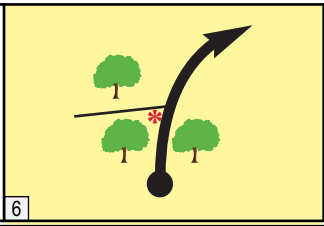 6		* via di santa caterina	17,080
12,164	0,724	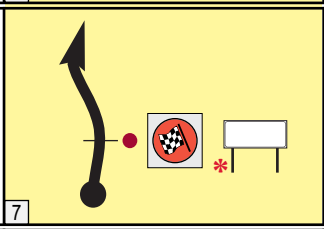 7		PM / SS 4 43.124506 10.640247 * SASSETTA	16,356
12,81	0,64	8		* BAR ROMA	15,71
13,06	0,25	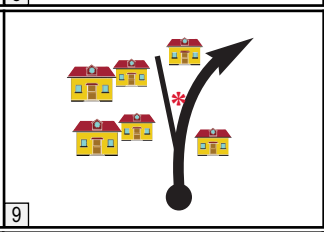 9	!	*	15,46
13,35	0,29	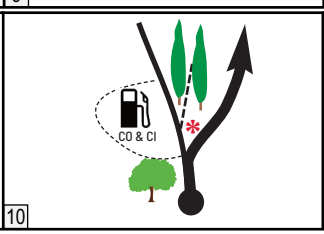 10	!	* CASTAGNETO C. MONTEVERDI SUVERETO	15,17

senza indicazioni proseguire sulla strada principale
without indication go straight ahead

SETTORE *SECTOR*	CO *TC*		Km.	Tempo imp. *Allowed Time*
5	CO *TC* **4**	Suvereto	28,52	
	CO *TC* **5**	Monteverdi	Media *Average* 38,0	0:45'

DISTANZE / *DISTANCE* Total	Partial	DIREZIONE / *DIRECTION*		INFORMAZIONI *INFORMATION*	Dist. Regr. Km. to Go
15,45	2,10	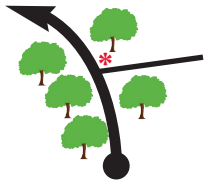 11		*	13,07
19,25	3,80	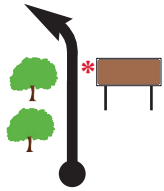 12		*	9,27
21,05	1,80	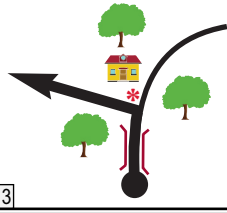 13	!!	*	7,47
24,66	3,61	 14	!	*	3,86
28,40	3,74	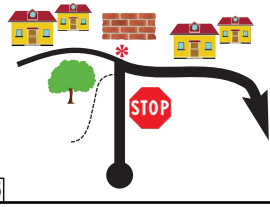 15	!	*	0,12

senza indicazioni proseguire sulla strada principale
without indication go straight ahead

SETTORE *SECTOR*	CO *TC*		Km.	Tempo imp. *Allowed Time*
5	CO *TC* **4**	Suvereto	28,52	
	CO *TC* **5**	Monteverdi	Media *Average* 38,0	0:45'

DISTANZE / *DISTANCE* Total	Partial	DIREZIONE / *DIRECTION*		INFORMAZIONI *INFORMATION*	Dist. Regr. Km. to Go
28,52	0,12	11		CO / TC 5 43.177888 10.715977 	0,00
	0,00	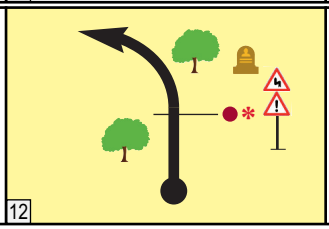 12		PM / SS 5 43.177576 10.716664	

senza indicazioni proseguire sulla strada principale
without indication go straight ahead

PM / SS MONTEVERDI

Ubicazione dei controlli / *Control's position*

43.177888
10.715977

CO / TC

43.177576
10.716664

PM / SS
START

43.193914
10.733496

PM / SS
FINE / FINISH

PM/*SS* "MONTEVERDI" km. 3,268

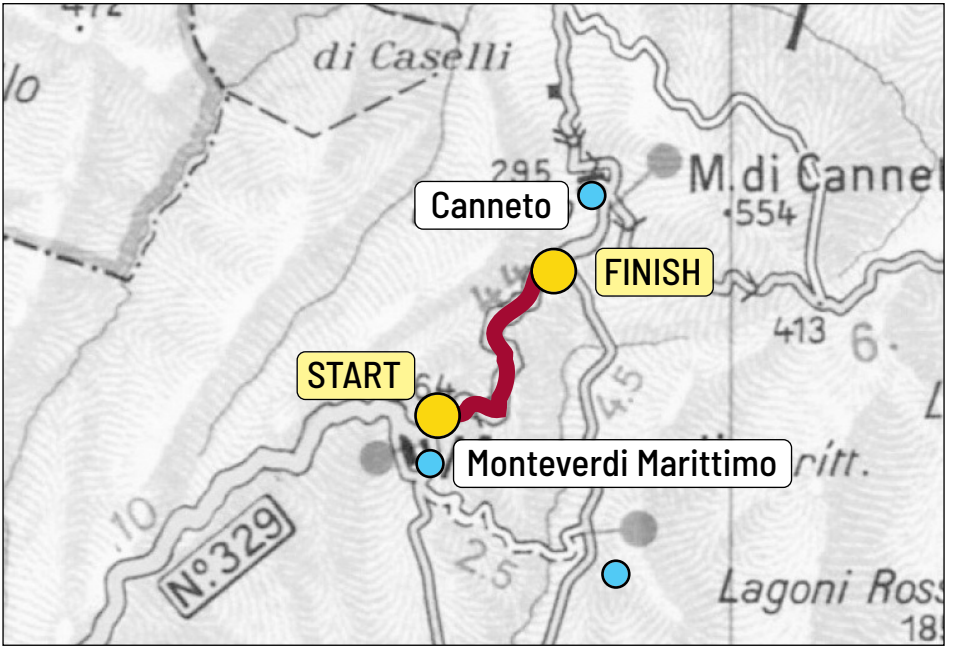

PM/*SS* "MONTEVERDI" km. 3,268

Altimetria / *Altimetry* pendenza max. / *maximum slope* 22,7%

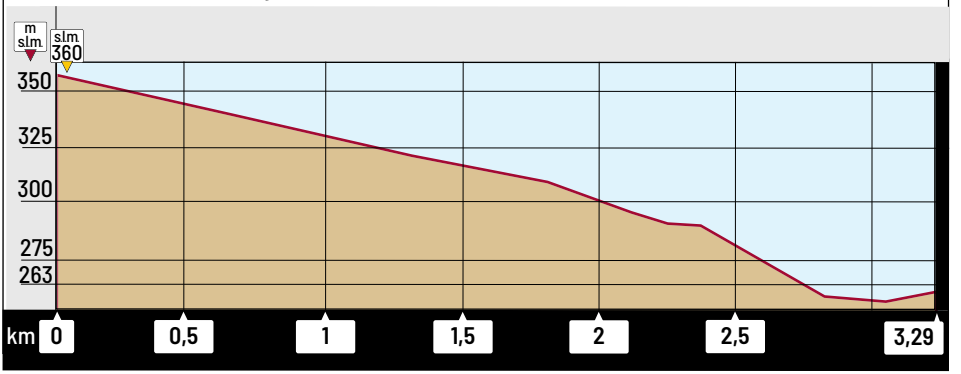

SETTORE *SECTOR*			Km.	Tempo imp. *Allowed Time*
6	CO *TC* 5	Monteverdi	4,42	
	CO *TC* 5A	Canneto Riordino/*Regroup* IN	Media *Average* 33,2	0:08'

DISTANZE / *DISTANCE* Total	Partial	DIREZIONE / *DIRECTION*		INFORMAZIONI *INFORMATION*	Dist. Regr. Km. to Go
0,00	0,00	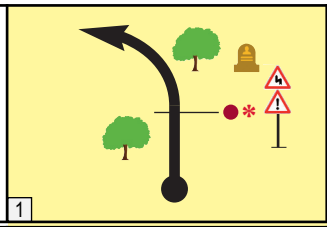		PM / SS 5 43.177576 10.716664	4,420
3,268	3,268			CANNETO 1 LARDERELLO 10 ~~SUVERETO 16~~ ~~MONTEROTONDO 30~~	1,152
4,22	0,95	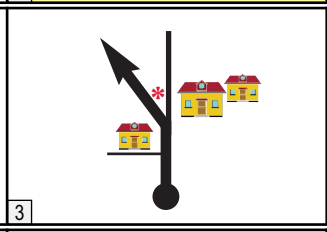	!	CANNETO ~~LUSTIGNANO 6~~ ~~SERRAZZANO 10~~	0,20
4,42	0,20	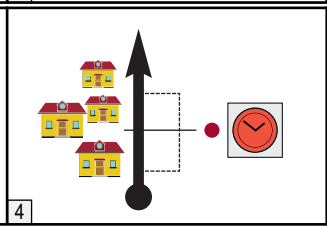		CO / TC 5A 43.200883 10.737759 RIORDINO *REGROUP* IN GSC GRUPPO SPORTIVO CANNETO	0,00

SETTORE *SECTOR*		
7	Riordino *Regroup*	0:25'

senza indicazioni proseguire sulla strada principale
without indication go straight ahead

SETTORE *SECTOR*			Km.	Tempo imp. *Allowed Time*
8	CO *TC*	**5B Canneto** Riordino/*Regroup* OUT	6,36	
	CO *TC*	**6 Lustignano**	Media *Average* 38,2	0:10'

DISTANZE / *DISTANCE* Total	Partial	DIREZIONE / *DIRECTION*		INFORMAZIONI *INFORMATION*	Dist. Regr. Km. to Go
0,00	0,00	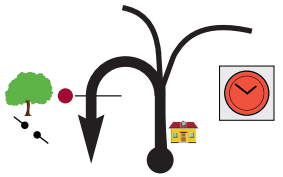 1		CO / TC 5B 43.200883 10.737759 RIORDINO *REGROUP* **OUT**	6,36
0,19	0,19	 2			6,17
2,60	2,41	 3			3,76
3,29	0,69	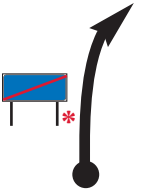 4		*	3,07
4,80	1,51	5		*	1,58

senza indicazioni proseguire sulla strada principale
without indication go straight ahead

SETTORE *SECTOR*	CO *TC*		Km.	Tempo imp. *Allowed Time*
8	CO *TC*	**5B Canneto** Riordino/*Regroup* OUT	6,36	
	CO *TC*	**6 Lustignano**	Media *Average* 38,2	0:10'

DISTANZE / *DISTANCE* Total	Partial	DIREZIONE / *DIRECTION*		INFORMAZIONI *INFORMATION*	Dist. Regr. Km. to Go
6,31	1,51	 6	!!		0,05
6,36	0,05	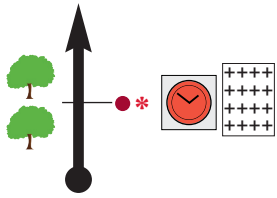 7		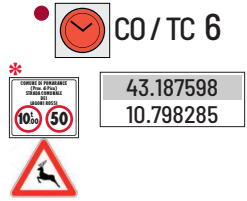 CO / TC 6 43.187598 10.798285	0,00
	0,00	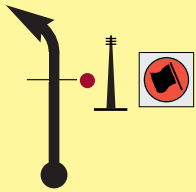 1		PM / SS 6 43.187793 10.797414	

senza indicazioni proseguire sulla strada principale
without indication go straight ahead

PM / SS LUSTIGNANO

Ubicazione dei controlli / *Control's position*

43.187598
10.798285

CO / TC

43.187793
10.797414

PM / SS
START

43.162774
10.796200

PM / SS
FINE / FINISH

note:

PM/*SS* "LUSTIGNANO" km. 4,193

PM/*SS* "LUSTIGNANO" km. 4,193

Altimetria / *Altimetry* pendenza max. / *maximum slope* 24,3%

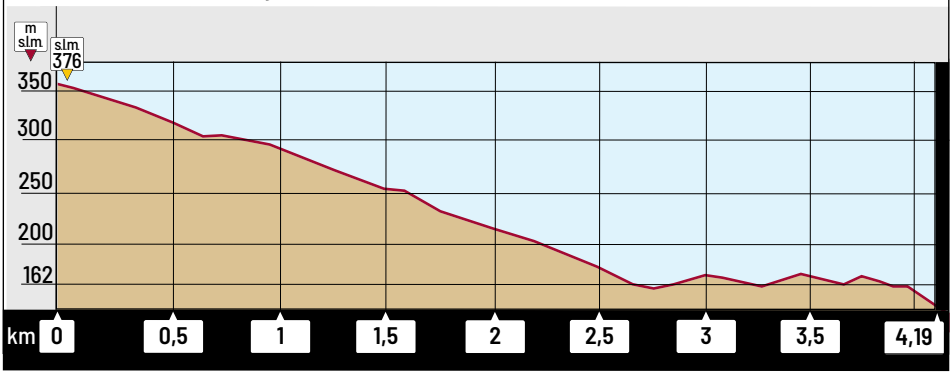

SETTORE *SECTOR*	CO *TC*		Km.	Tempo imp. *Allowed Time*
9	6	Lustignano	26,61	
	7	Suvereto	Media *Average* 42,0	0:38'

DISTANZE / *DISTANCE* Total	Partial	DIREZIONE / *DIRECTION*		INFORMAZIONI *INFORMATION*	Dist. Regr. Km. to Go
0,00	0,00	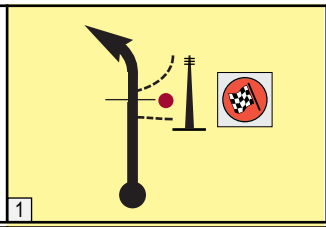 1		PM / SS 6 43.187793 10.797414	26,610
1,191	1,191	 2		* LE VIGNACCE	25,419
4,193	3,002	 3		PM / SS 6	22,417
4,26	0,07	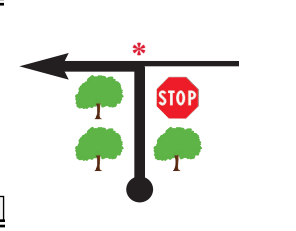 4	!	* MONTEROTONDO MARITTIMO lago boracifero centrale geotermoelettrica AGRITURISMO SAN GUGLIELMO	22,34
4,37	0,11	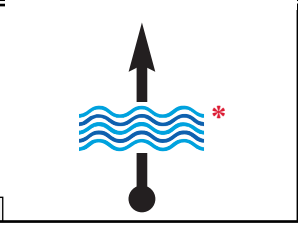 5	!!!	* ATTENZIONE piccolo guado *ATTENTION little river*	22,23

senza indicazioni proseguire sulla strada principale
without indication go straight ahead

SETTORE *SECTOR*	CO *TC*		Km.	Tempo imp. *Allowed Time*
9	CO *TC* **6**	Lustignano	26,61	
	CO *TC* **7**	Suvereto	Media *Average* 42,0	0:38'

DISTANZE / *DISTANCE* *Total*	*Partial*	DIREZIONE / *DIRECTION*		INFORMAZIONI *INFORMATION*	Dist. Regr. Km. to Go
5,16	0,79	6 			21,44
6,78	1,62	7 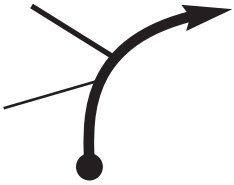			19,82
6,99	0,21	8 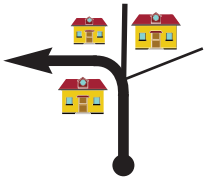	!		19,61
7,43	0,44	9 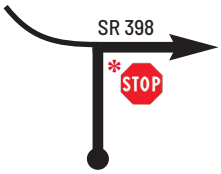	!!	*	19,17
8,38	0,95	10 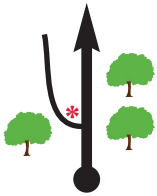		*	18,22

senza indicazioni proseguire sulla strada principale
without indication go straight ahead

SETTORE *SECTOR*	CO *TC*		Km.	Tempo imp. *Allowed Time*
9	CO *TC* 6	Lustignano	26,61	
	CO *TC* 7	Suvereto	Media *Average* 42,0	0:38'

DISTANZE / *DISTANCE* Total	Partial	DIREZIONE / *DIRECTION*		INFORMAZIONI *INFORMATION*	Dist. Regr. Km. to Go
12,94	4,56	 11		*	13,66
13,79	0,85	12		*	12,81
17,98	4,19	 13		*	8,62
22,39	4,41	14		*	4,21
25,80	3,41	15	!!	* BAR TRATTORIA	0,80

QUICK 0,15

senza indicazioni proseguire sulla strada principale
without indication go straight ahead

SETTORE *SECTOR*	CO *TC*		Km.	Tempo imp. *Allowed Time*
9	CO *TC* 6	Lustignano	26,61	
	CO *TC* 7	Suvereto	Media *Average* 42,0	0:38'

DISTANZE / *DISTANCE* *Total*	*Partial*	DIREZIONE / *DIRECTION*		INFORMAZIONI *INFORMATION*	Dist. Regr. Km. to Go
25,95	0,15	16 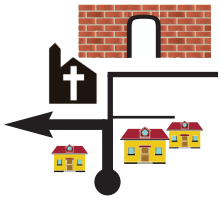			0,65
26,08	0,13	17 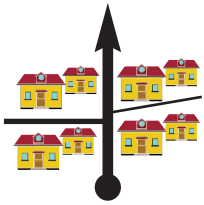			0,52
26,32	0,24	18		* BARbarina	0,29
26,61	0,29	19 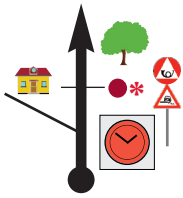		CO / TC 7 43.079255 10.672274 *	0,00
	0,00	20 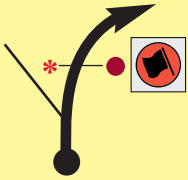		PM / SS 7 43.08881 10.670947 *	

senza indicazioni proseguire sulla strada principale
without indication go straight ahead

PM / SS SASSETTA

Ubicazione dei controlli / *Control's position*

43.079255
10.672274

CO / TC

43.08881
10.670947

PM / SS
START

43.124506
10.640247

PM / SS
FINE / FINISH

PM/*SS* "SASSETTA" km. 12,164

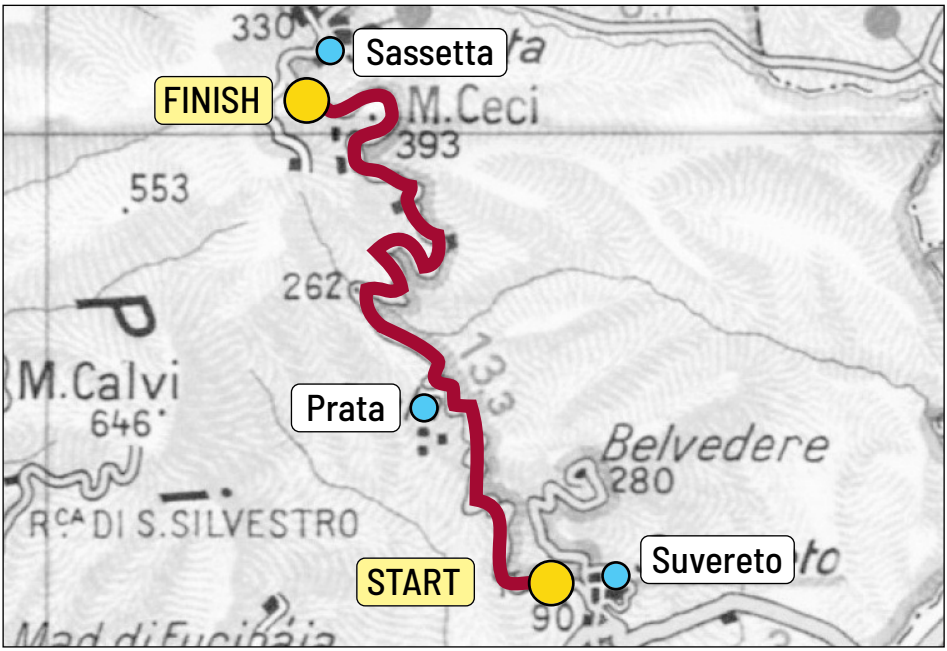

PM/*SS* "SASSETTA" km. 12,164

Altimetria / *Altimetry* pendenza max. / *maximum slope* 25,7%

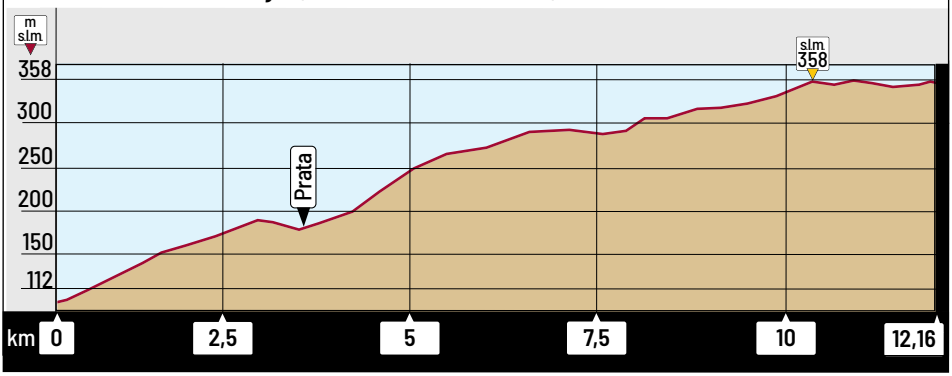

SETTORE *SECTOR*	CO *TC*			Km.	Tempo imp. *Allowed Time*
10	CO *TC*	**7**	Suvereto	28,52	
	CO *TC*	**8**	Monteverdi	Media *Average* 38,0	0:45'

DISTANZE / *DISTANCE* Total	Partial	DIREZIONE / *DIRECTION*		INFORMAZIONI *INFORMATION*	Dist. Regr. Km. to Go
0,00	0,00	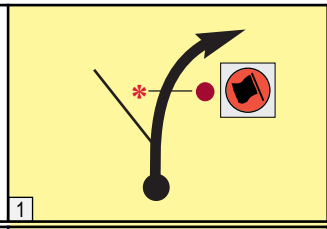 1		PM / SS 7 43.08881 10.670947	28,520
3,132	3,132	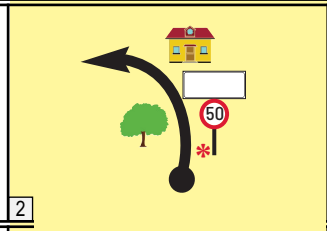 2		PRATA 50	25,388
3,260	0,128	3		P	25,260
3,498	0,238	 4		~~PRATA VECCHIA~~	25,022
8,023	4,525	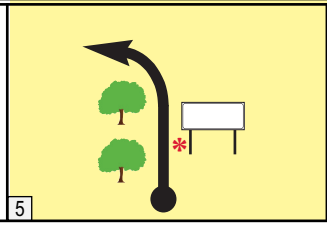 5		SASSETTA	20,497

senza indicazioni proseguire sulla strada principale
without indication go straight ahead

SETTORE *SECTOR*			Km.	Tempo imp. *Allowed Time*
10	CO *TC* **7**	Suvereto	28,52	0:45'
	CO *TC* **8**	Monteverdi	Media *Average* 38,0	

DISTANZE / *DISTANCE* Total	Partial	DIREZIONE / *DIRECTION*		INFORMAZIONI *INFORMATION*	Dist. Regr. Km. to Go
11,440	3,417	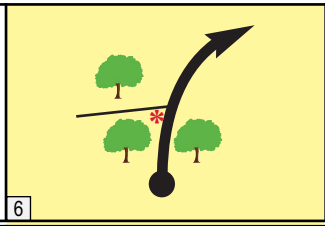 6		* via di santa caterina	17,080
12,164	0,724	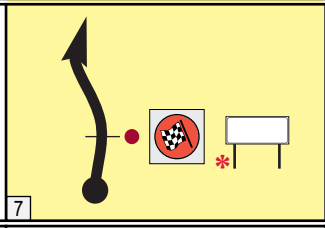 7		• PM / SS 7 43.124506 10.640247 * SASSETTA	16,356
12,81	0,64	8		* BAR ROMA	15,71
13,06	0,25	9	!	*	15,46
13,35	0,29	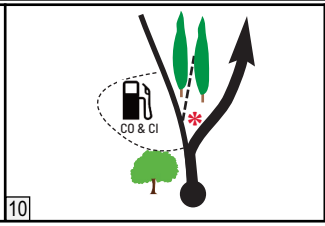 10	!	* CASTAGNETO C. MONTEVERDI SUVERETO	15,17

senza indicazioni proseguire sulla strada principale
without indication go straight ahead

SETTORE *SECTOR*	CO *TC*		Km.	Tempo imp. *Allowed Time*
10	CO *TC* **7**	**Suvereto**	28,52	
	CO *TC* **8**	**Monteverdi**	Media *Average* 38,0	0:45'

DISTANZE / *DISTANCE* Total	Partial	DIREZIONE / *DIRECTION*		INFORMAZIONI *INFORMATION*	Dist. Regr. Km. to Go
15,45	2,10	 11		* 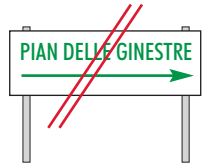	13,07
19,25	3,80	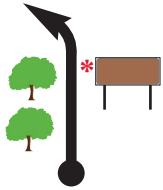 12		*	9,27
21,05	1,80	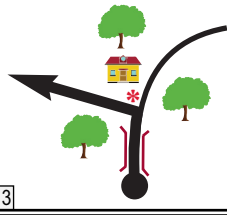 13	!!	*	7,47
24,66	3,61	 14	!	*	3,86
28,40	3,74	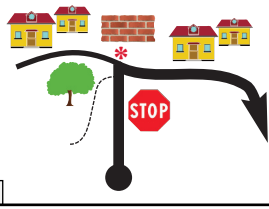 15	!	* 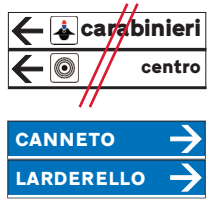	0,12

senza indicazioni proseguire sulla strada principale
without indication go straight ahead

SETTORE *SECTOR*	CO *TC*		Km.	Tempo imp. *Allowed Time*
10	CO *TC* 7	Suvereto	28,52	0:45'
	CO *TC* 8	Monteverdi	Media *Average* 38,0	

DISTANZE / *DISTANCE* Total	Partial	DIREZIONE / *DIRECTION*		INFORMAZIONI *INFORMATION*	Dist. Regr. Km. to Go
28,52	0,12	11		CO / TC 8 43.177888 10.715977	0,00
	0,00	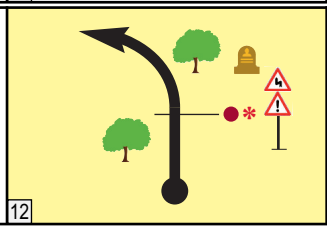 12		PM / SS 8 43.177576 10.716664	

senza indicazioni proseguire sulla strada principale
without indication go straight ahead

PM / SS CANNETO

Ubicazione dei controlli / *Control's position*

43.177888
10.715977

CO / TC

43.177576
10.716664

PM / SS
START



43.190215
10.765531

PM / SS
FINE / FINISH

PM/*SS* "CANNETO" km. 7,064

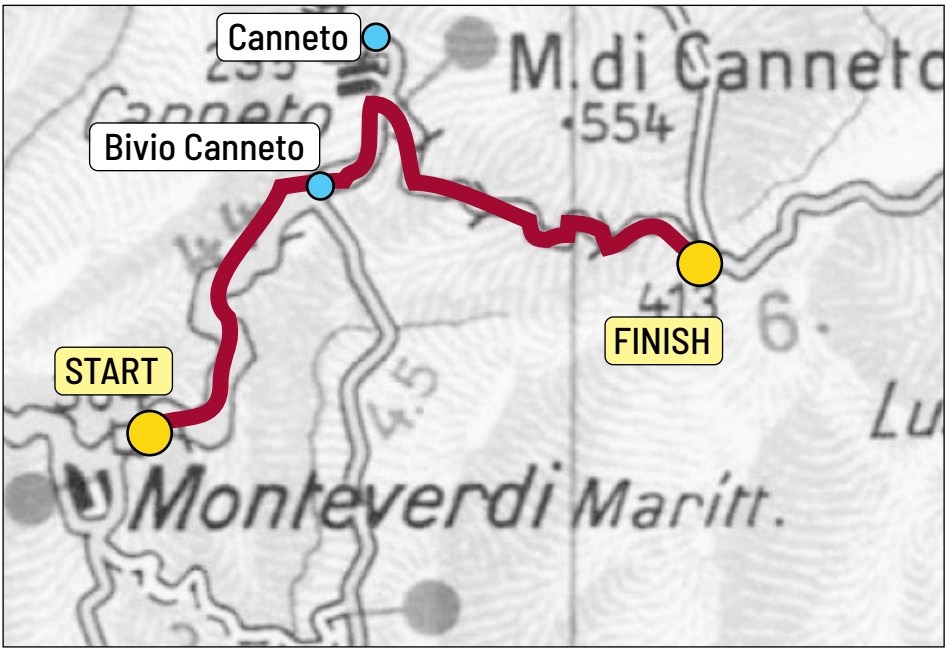

PM/*SS* "CANNETO" km. 7,064

Altimetria / *Altimetry* pendenza max. / *maximum slope* 37,8%

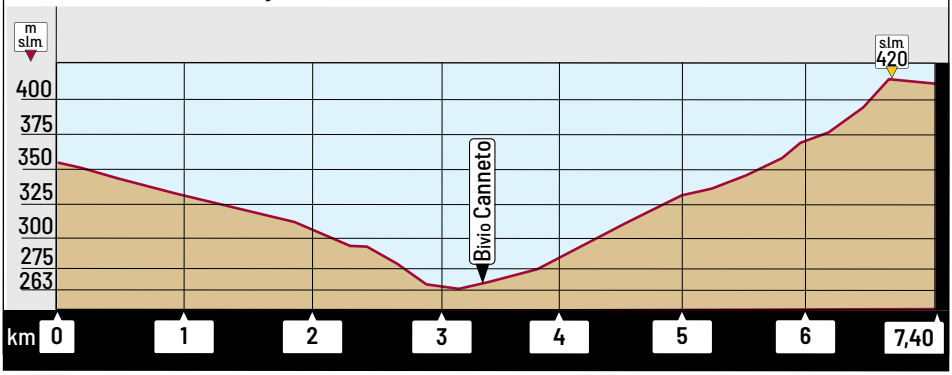

SETTORE *SECTOR*	CO *TC*		Km.	Tempo imp. *Allowed Time*
11	8	Monteverdi	12,82	
	9	Lustignano	Media *Average* 40,5	0:19'

DISTANZE / *DISTANCE* Total	Partial	DIREZIONE / *DIRECTION*		INFORMAZIONI *INFORMATION*	Dist. Regr. Km. to Go
0,00	0,00	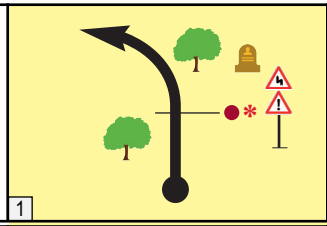 1		PM / SS 8 43.177576 10.716664	12,820
3,293	3,293	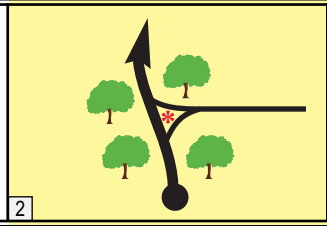 2		CANNETO 1 LARDERELLO 10 ~~SUVERETO 16~~ ~~MONTEROTONDO 30~~	9,527
3,993	0,700	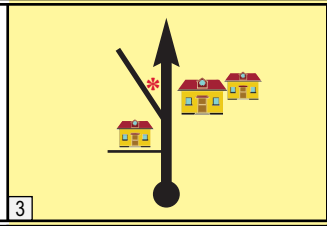 3	!	~~CANNETO~~ LUSTIGNANO 6 SERRAZZANO 10	8,827
7,064	3,071	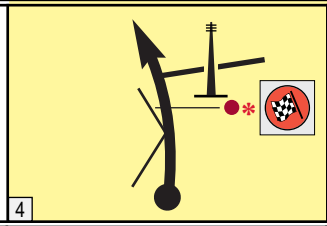 4		PM / SS 8 43.190215 10.765531 I / 28	5,756
7,86	0,80	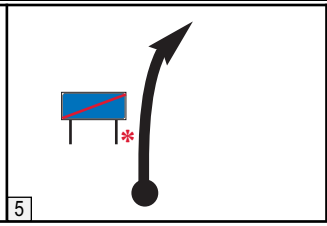 5		~~MONTEVERDI MARITTIMO~~	4,95

senza indicazioni proseguire sulla strada principale
without indication go straight ahead

SETTORE *SECTOR*	CO *TC*		Km.	Tempo imp. *Allowed Time*
11	CO *TC* **8**	Monteverdi	12,82	
	CO *TC* **9**	Lustignano	Media *Average* 40,5	0:19'

DISTANZE / *DISTANCE* Total	Partial	DIREZIONE / *DIRECTION*		INFORMAZIONI *INFORMATION*	Dist. Regr. Km. to Go
9,78	1,92	6 	!	*	3,03
11,56	1,78	7 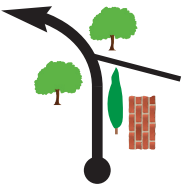			1,25
11,85	0,29	8 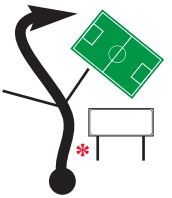		*	0,96
11,96	0,11	9			0,85
12,09	0,13	10			0,72

QUICK 0,04

senza indicazioni proseguire sulla strada principale
without indication go straight ahead

SETTORE *SECTOR*				
11	CO *TC* **8** Monteverdi	Km. 12,82	Tempo imp. *Allowed Time*	
	CO *TC* **9** Lustignano	Media *Average* 40,5	0:19′	

DISTANZE / *DISTANCE* Total	Partial	DIREZIONE / *DIRECTION*		INFORMAZIONI *INFORMATION*	Dist. Regr. Km. to Go
12,13	0,04	11		* numero civico *civic number* 173	0,68
12,34	0,21	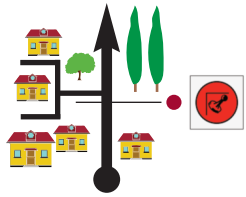 12		CT / PS 3 43.185737 10.802618	0,47
12,36	0,02	13	!!	* STOP	0,45
12,48	0,12	14		* LUSTIGNANO SERRAZZANO 6 POMARANCE 27	0,33
12,77	0,29	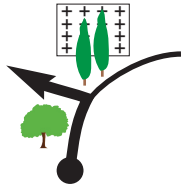 15	!!		0,05

QUICK 0,05

senza indicazioni proseguire sulla strada principale
without indication go straight ahead

SETTORE *SECTOR*	CO *TC*		Km.	Tempo imp. *Allowed Time*
11	CO *TC* **8**	Monteverdi	12,82	
	CO *TC* **9**	Lustignano	Media *Average* 40,5	0:19'

DISTANZE / *DISTANCE* Total	Partial	DIREZIONE / *DIRECTION*		INFORMAZIONI *INFORMATION*	Dist. Regr. Km. to Go
12,82	0,05	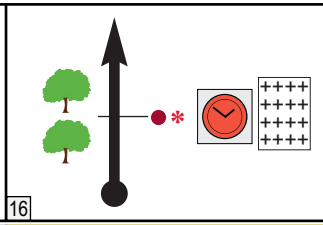 16		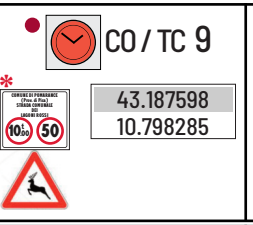 CO / TC 9 43.187598 10.798285	0,00
	0,00	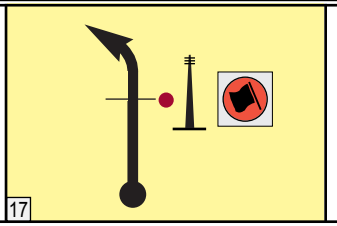 17		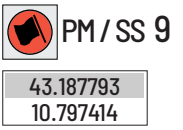 PM / SS 9 43.187793 10.797414	

senza indicazioni proseguire sulla strada principale
without indication go straight ahead

PM / SS LUSTIGNANO

Ubicazione dei controlli / *Control's position*

43.187598
10.798285

CO / TC

43.187793
10.797414

PM / SS
START

43.162774
10.796200

PM / SS
FINE / FINISH

PM/*SS* "LUSTIGNANO" km. 4,193

PM/*SS* "LUSTIGNANO" km. 4,193

Altimetria / *Altimetry* pendenza max. / *maximum slope* 24,3%

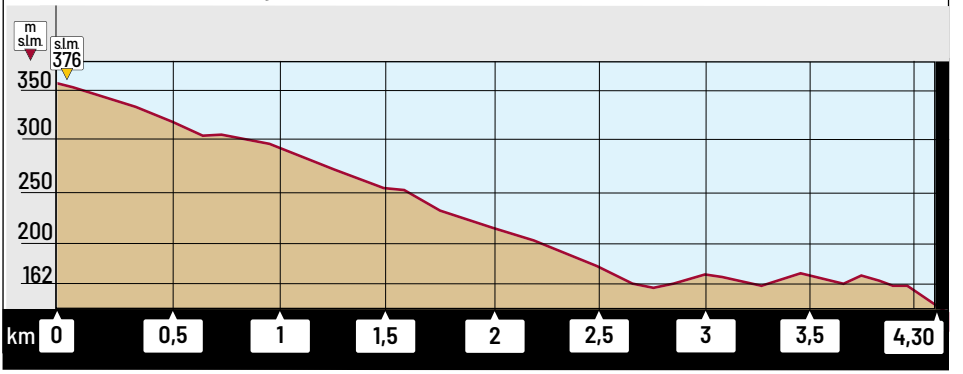

SETTORE *SECTOR*	CO *TC*		Km.	Tempo imp. *Allowed Time*
12	CO *TC* **9**	**Lustignano**	37,20	
	CO *TC* **9A**	**CHARGE PARK** Progetto Gas Z.I. Campo alla Croce Venturina Terme (LI)	Media *Average* 47,5	0:47'

DISTANZE / *DISTANCE* Total	Partial	DIREZIONE / *DIRECTION*		INFORMAZIONI *INFORMATION*	Dist. Regr. Km. to Go
0,00	0,00	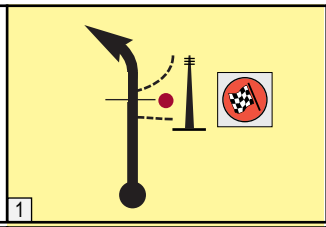 1		PM / SS 9 43.187793 10.797414	37,200
1,191	1,191	 2		* LE VIGNACCE	36,009
4,193	3,002	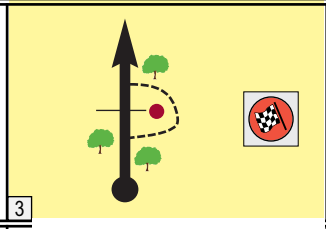 3		PM / SS 9	33,007
4,26	0,07	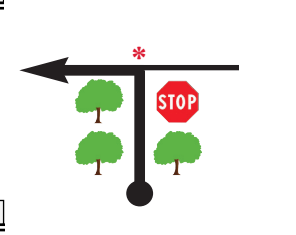 4	!	* MONTEROTONDO MARITTIMO lago boracifero centrale geotermoelettrica AGRITURISMO SAN GUGLIELMO	32,93
4,37	0,11	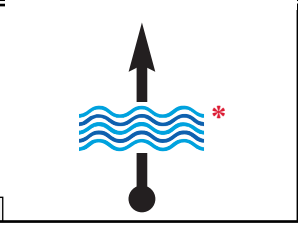 5	!!!	* ATTENZIONE piccolo guado *ATTENTION little river*	32,82

senza indicazioni proseguire sulla strada principale
without indication go straight ahead

SETTORE SECTOR	CO TC		Km.	Tempo imp. Allowed Time
12	9	Lustignano	37,20	
	9A	CHARGE PARK Progetto Gas Z.I. Campo alla Croce Venturina Terme (LI)	Media Average 47,5	0:47'

DISTANZE / DISTANCE Total	Partial	DIREZIONE / DIRECTION		INFORMAZIONI INFORMATION	Dist. Regr. Km. to Go
5,16	0,79	6 			32,03
6,51	1,35	7 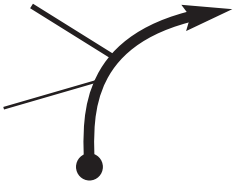			30,68
6,72	0,21	8 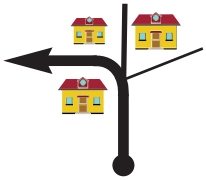	!		30,47
7,16	0,44	9 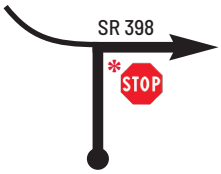	!!	*	30,03
8,11	0,95	10 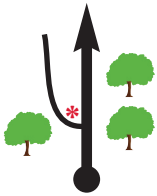		*	29,08

senza indicazioni proseguire sulla strada principale
without indication go straight ahead

SETTORE SECTOR	CO TC			Km.	Tempo imp. Allowed Time
12	CO TC 9	Lustignano		37,20	
	CO TC 9A	CHARGE PARK Progetto Gas Z.I. Campo alla Croce Venturina Terme (LI)		Media Average 47,5	0:47'

DISTANZE / DISTANCE Total	Partial	DIREZIONE / DIRECTION		INFORMAZIONI INFORMATION	Dist. Regr. Km. to Go
12,42	4,31	 11		*	24,77
13,27	0,85	12		*	23,92
17,21	3,94	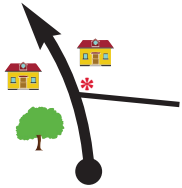 13	*		19,98
21,37	4,16	14		*	15,82
24,78	3,41	15	!!	* BAR TRATTORIA	12,41

QUICK 0,09

senza indicazioni proseguire sulla strada principale
without indication go straight ahead

SETTORE SECTOR	CO TC		Km.	Tempo imp. Allowed Time
12	CO TC 9	Lustignano	37,20	
	CO TC 9A	CHARGE PARK Progetto Gas Z.I. Campo alla Croce Venturina Terme (LI)	Media Average 47,5	0:47'

DISTANZE / DISTANCE Total	Partial	DIREZIONE / DIRECTION		INFORMAZIONI INFORMATION	Dist. Regr. Km. to Go
24,87	0,09	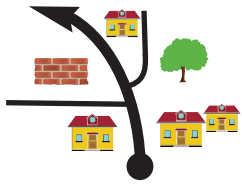 16			12,32
29,34	4,47	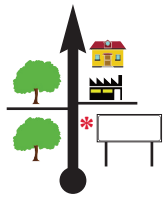 17		*	7,85
29,64	0,30	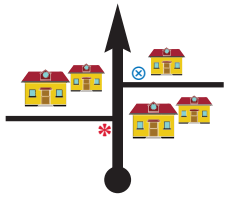 18	!!!	*	7,55
32,59	2,95	 19	!	*	4,60
33,68	1,09	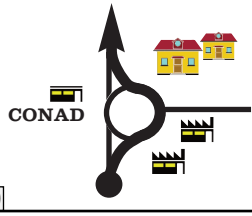 20	!		3,51

se senza indicazioni proseguire sulla strada principale
without indication go straight ahead

SETTORE *SECTOR*	CO *TC*			Km.	Tempo imp. *Allowed Time*
12	CO *TC*	**9**	**Lustignano**	37,20	
	CO *TC*	**9A**	**CHARGE PARK** Progetto Gas Z.I. Campo alla Croce Venturina Terme (LI)	Media *Average* 47,5	0:47'

DISTANZE / *DISTANCE* Total	Partial	DIREZIONE / *DIRECTION*		INFORMAZIONI *INFORMATION*	Dist. Regr. Km. to Go
33,94	0,26	21 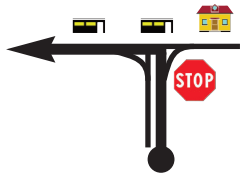	!!!		3,25
34,89	0,95	22 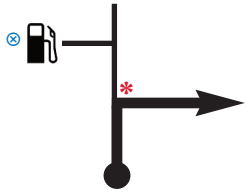	!	⊗ Stazione Servizio ACI per rifornimento GPL Benzina e Gasolio *	2,30
35,76	0,87	23		*	1,43
36,67	0,91	24 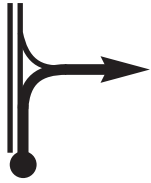		*	0,52
36,79	0,12	25 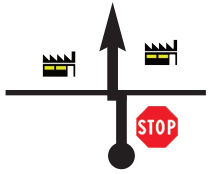	!!!		0,40

QUICK 0,07

senza indicazioni proseguire sulla strada principale
without indication go straight ahead

SETTORE SECTOR 12	CO TC 9 Lustignano	Km. 37,20	Tempo imp. Allowed Time
	CO TC 9A CHARGE PARK Progetto Gas Z.I. Campo alla Croce Venturina Terme (LI)	Media Average 47,5	0:47'

DISTANZE / DISTANCE Total	Partial	DIREZIONE / DIRECTION		INFORMAZIONI INFORMATION	Dist. Regr. Km. to Go
36,86	0,07	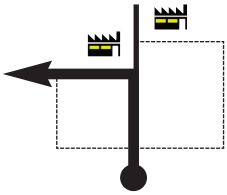 26			0,34
37,20	0,34	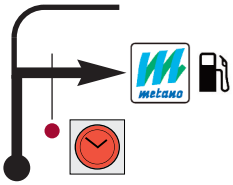 27		Stazione Servizio Progetto Gas per rifornimento Metano Benzina e Gasolio CO / TC 9A 43.006205 10.587044	0,00

senza indicazioni proseguire sulla strada principale
without indication go straight ahead

Locanda Menabuoi via Aurelia Sud, 46 - 57022 Donoratico (LI)
Tel./*Phone* +39 0565 77.55.25 - e.mail: info@locandamenabuoi.it
Coordinate GPS / *GPS coordinates* 43.162567 - 10.563046

ESPOSIZIONE CLASSIFICHE e PREMIAZIONI c/o

LOCANDA MENABUOI

ECO race COPPA LIBURNA

PERCORSO ALTERNATIVO / *ALTERNATIVE ROAD*

prova a media / *special stage* n° 2-8 e/*and* n° 5

CANNETO e/*and* MONTEVERDI

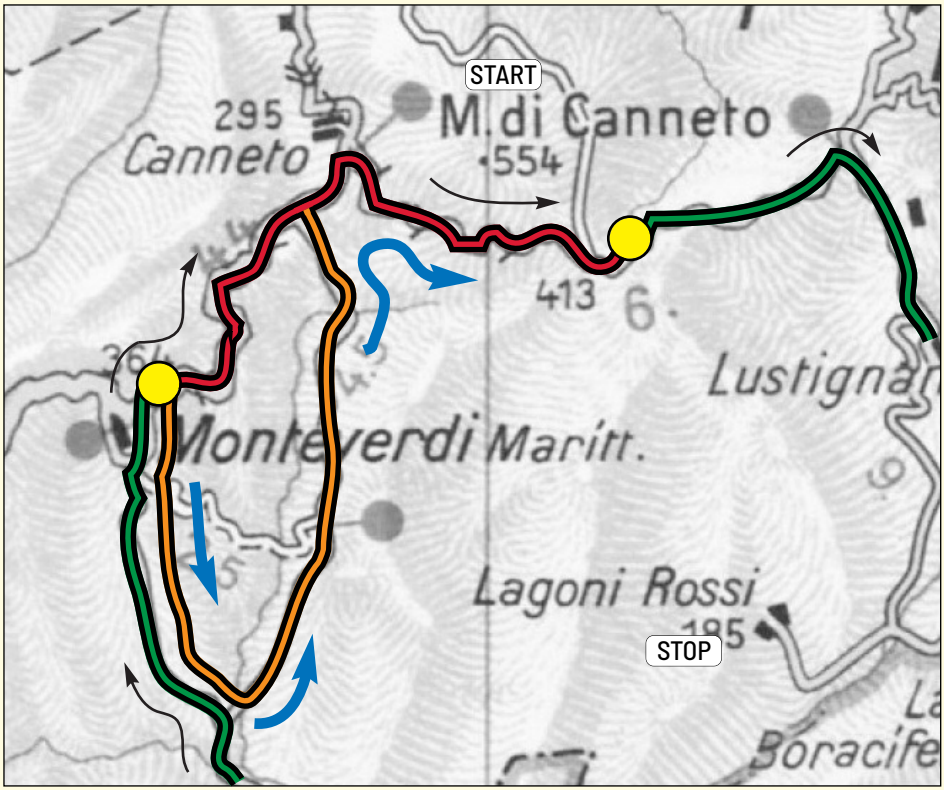

PERCORSO ALTERNATIVO / *ALTERNATIVE ROAD*
TRASFERIMENTO / *LIAISON*
PROVA A MEDIA / *SPECIAL STAGE*

SETTORE / *SECTOR* 3-6-11 percorso alternativo/*alternative road*

CO-TC 2	8	Monteverdi	e/*and* CO-TC 5-5A	Monteverdi R-IN	km 8,18
CO-TC 3	9	Lustignano			

DISTANZE / *DISTANCE* Total	Partial	DIREZIONE / *DIRECTION*		INFORMAZIONI *INFORMATION*	Dist. Regr. Km. to Go
0,00	0,00	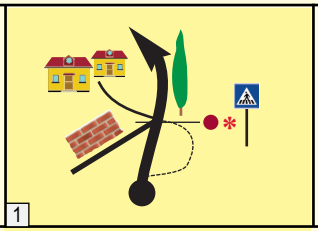 1		43.177888 10.715977	
0,00	0,00	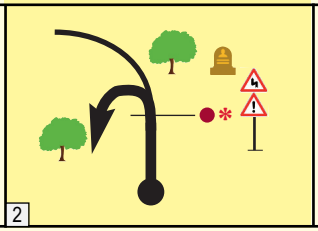 2		43.177576 10.716664	
	0,07	 3		43.177888 10.715977	
	0,15	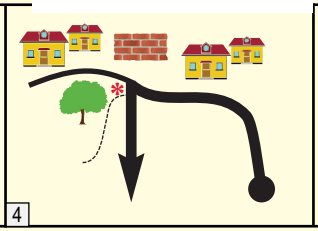 4	!	SUVERETO PIOMBINO FOLLONICA	
	3,80	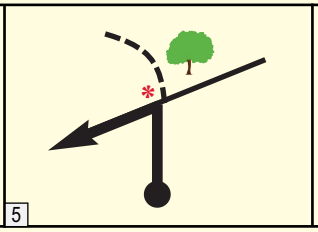 5	!!	~~VENTURINA~~ ~~FOLLONICA~~ ~~PIOMBINO~~	

senza indicazioni proseguire sulla strada principale
without indication go straight ahead

SETTORE / *SECTOR* 3-6-11 percorso alternativo/*alternative road*

CO-TC			e/*and* CO-TC		km
CO-TC 2	8	Monteverdi	5-5A	Monteverdi	8,18
CO-TC 3	9	Lustignano		R-IN	

DISTANZE / *DISTANCE* Total	Partial	DIREZIONE / *DIRECTION*		INFORMAZIONI *INFORMATION*	Dist. Regr. Km. to Go
0,00	0,00	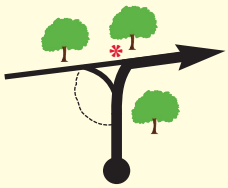 6	!	CANNETO 1	

Monteverdi - Lustignano

CO-TC 2 3

riprendere il normale itinerario

further follow the normal itinerary

pagina 23 - vignetta 3 - *page 23 - box 3*

CO-TC 8 9

riprendere il normale itinerario

further follow the normal itinerary

pagina 59 - vignetta 3 - *page 59- box 3*

Monteverdi - R-IN

CO-TC 5 5A

riprendere il normale itinerario

further follow the normal itinerary

pagina 41 - vignetta 3 - *page 41 - box 3*

senza indicazioni proseguire sulla strada principale
without indication go straight ahead

ECO race COPPA LIBURNA

PERCORSO ALTERNATIVO / *ALTERNATIVE ROAD*

prova a media
special stage

n° 3-6-9

LUSTIGNANO

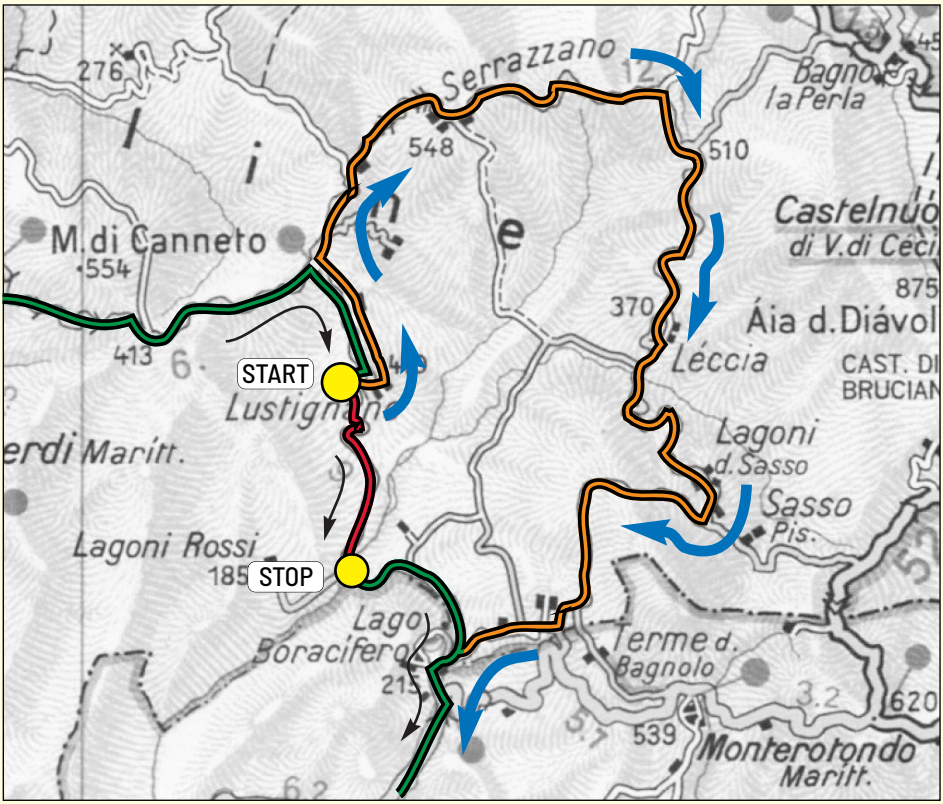

PERCORSO ALTERNATIVO / *ALTERNATIVE ROAD*
TRASFERIMENTO / *LIAISON*
PROVA A MEDIA / *SPECIAL STAGE*

SETTORE / *SECTOR* 4-9-12 percorso alternativo / *alternative road*

CO-TC 3	6	Lustignano	e/*and* 9	Lustignano	km
CO-TC 4	7	Suvereto	9A	Suvereto	21,56

DISTANZE / *DISTANCE* Total	Partial	DIREZIONE / *DIRECTION*		INFORMAZIONI *INFORMATION*	Dist. Regr. Km. to Go
0,00	0,00	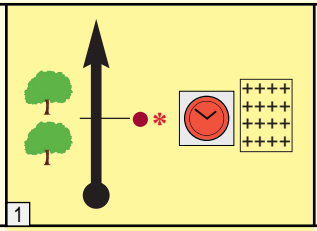 1		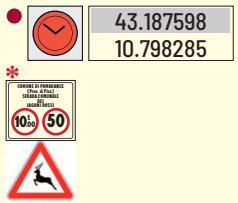	0,00
0,00	0,00	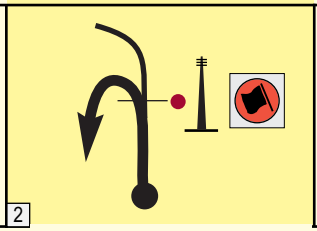 2			21,56
0,08	0,08	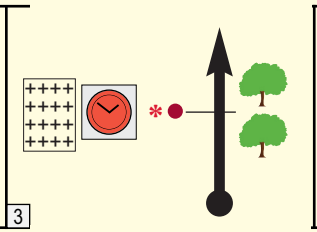 3		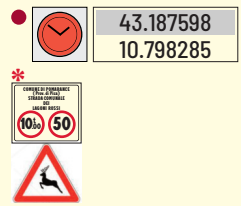	21,48
0,13	0,05	 4			21,43
1,68	1,55	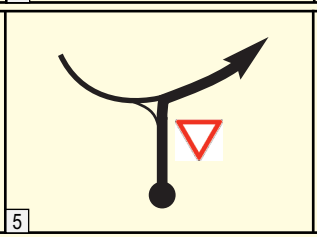 5			19,88

senza indicazioni proseguire sulla strada principale
without indication go straight ahead

SETTORE / *SECTOR* 4-9-12 percorso alternativo / *alternative road*

			e/*and*		km
CO-TC **3**	**6**	Lustignano	**9**	Lustignano	21,56
CO-TC **4**	**7**	Suvereto	**9A**	Suvereto	

DISTANZE / *DISTANCE* Total	Partial	DIREZIONE / *DIRECTION*		INFORMAZIONI *INFORMATION*	Dist. Regr. Km. to Go
4,78	3,10	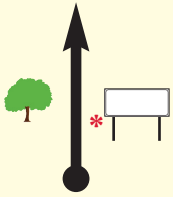 6		*	16,78
4,97	0,19	7	!	*	16,59
9,56	4,59	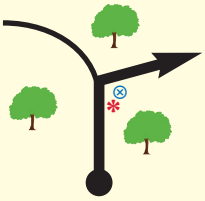 8	!	*	12,00
12,56	3,00	 9		*	9,00
13,54	0,98	10		*	8,02

QUICK 0,12

senza indicazioni proseguire sulla strada principale
without indication go straight ahead

SETTORE / *SECTOR* 4-9-12 percorso alternativo / *alternative road*

CO-TC			e/*and*		km
CO-TC **3**	**6**	Lustignano	**9**	Lustignano	21,56
CO-TC **4**	**7**	Suvereto	**9A**	Suvereto	

DISTANZE / *DISTANCE* Total	Partial	DIREZIONE / *DIRECTION*		INFORMAZIONI *INFORMATION*	Dist. Regr. Km. to Go
13,66	0,12	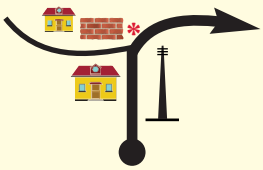 11		* VENTURINA; MONTEROTONDO M.MO 6,5 →; ~~SASSO PISANO~~	7,90
17,74	4,08	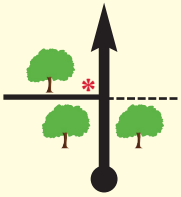 12		* ~~PARCO GEOTERMICO DELLE MANCANE 2,8~~; MONTEROTONDO M.MO 2,5	3,82
18,59	0,85	 13	!!	* ~~MONTEROTONDO M. 3~~; VENTURINA 30	2,97
21,56	2,97	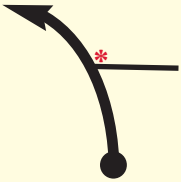 14		* ~~LAGO BORACIFERO~~	0,00

senza indicazioni proseguire sulla strada principale / *without indication go straight ahead*

riprendere il normale itinerario - *further follow the normal itinerary*

CO-TC **3-4**	CO-TC **6-7**	CO-TC **9-9A**
LUSTIGNANO - SUVERETO	**LUSTIGNANO - SUVERETO**	**LUSTIGNANO - CASTAGNETO**
pagina 30 - vignetta 10	pagina 48 - vignetta 10	pagina 66 - vignetta 10
page 30 - box 10	*page 48 - box 10*	*page 66 - box 10*

PERCORSO ALTERNATIVO / *ALTERNATIVE ROAD*

prova a media
special stage n° 4-7

SASSETTA

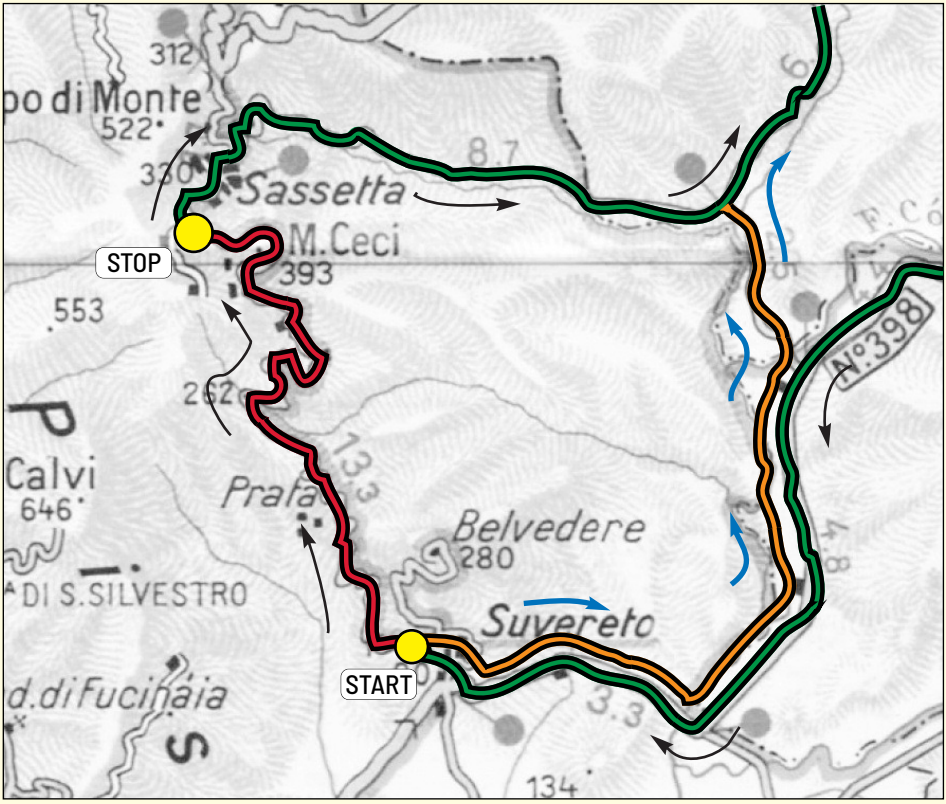

PERCORSO ALTERNATIVO / *ALTERNATIVE ROAD*
TRASFERIMENTO / *LIAISON*
PROVA A MEDIA / *SPECIAL STAGE*

SETTORE / *SECTOR* 5-10 percorso alternativo / *alternative road*

CO - TC		Suvereto Monteverdi	km
CO - TC 4	7		11,98
CO - TC 5	8		

DISTANZE / *DISTANCE* Total	Partial	DIREZIONE / *DIRECTION*		INFORMAZIONI *INFORMATION*	Dist. Regr. Km. to Go
0,00	0,00	 1		CO / TC 43.079255 10.672274	0,00
0,00	0,00	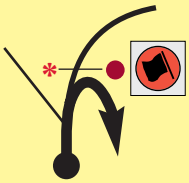 2		PM / SS 13 43.08881 10.670947	11,98
0,29	0,29	 3			11,69
0,59	0,30	4		* BARbarina	11,39
0,83	0,24	5	!!	* VIALE G. CARDUCCI	11,15

QUICK 0,03 senza indicazioni proseguire sulla strada principale
without indication go straight ahead

SETTORE / *SECTOR* 5-10 percorso alternativo / *alternative road*

CO - TC				km
CO - TC **4**	**7**	Suvereto		11,98
CO - TC **5**	**8**	Monteverdi		

DISTANZE / *DISTANCE* Total	Partial	DIREZIONE / *DIRECTION*		INFORMAZIONI *INFORMATION*	Dist. Regr. Km. to Go
0,86	0,03	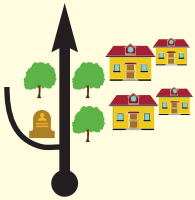 6			11,12
0,95	0,09	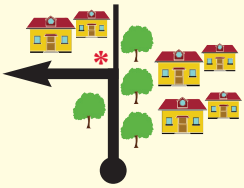 7		* tutte le direzioni carabinieri	11,03
1,20	0,25	 8			10,78
1,59	0,39	9	!!	* centro storico MONTEROTONDO M. SASSETTA ~~SS 1 Aurelia~~ VENTURINA	10,39
1,68	0,09	10	!!	* ~~Centro Storico~~ ~~Annunziata~~ MASSA M.MA MONTEROTONDO M.MO	10,30

senza indicazioni proseguire sulla strada principale
without indication go straight ahead

SETTORE / *SECTOR* 5-10 percorso alternativo / *alternative road*

CO - TC 4 / CO - TC 5	7 / 8	Suvereto Monteverdi	km 11,98

DISTANZE / *DISTANCE* Total	Partial	DIREZIONE / *DIRECTION*		INFORMAZIONI *INFORMATION*	Dist. Regr. Km. to Go
4,98	3,30	 11		* MONTEVERDI M. 15 MONTEROTONDO M.MO ~~FOLLONICA 20~~	7,00
9,58	4,60	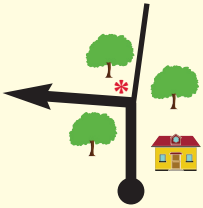 12	!!	* MONTEVERDI M. 10 SASSETTA 12 ~~MONTEROTONDO M. 16~~	2,40
11,98	2,40	13	!	* MONTEVERDI M.mo 7,5 CANNETO 10 ~~SASSETTA 9~~	0,00

riprendere il normale itinerario / *further follow the normal itinerary*

ROAD BOOK

CO 4-5: pag. 37 - vignetta 13 | CO 7-8: pag. 55 - vignetta 13

TC 4-5: page 37 - box 13 | *TC: 7-8 page 55 - box 13*

senza indicazioni proseguire sulla strada principale
without indication go straight ahead

SCHEDA DI EMERGENZA
EMERGENCY FORM
FICHE D'EMERGENCE
ZETTEL IM AUSNAHMEZUSTAND

Le chiediamo, per cortesia, notizie del concorrente
Please, we require some information about the competitor
S.V.P. veuillez bien nous donner des nouvelles du concurrent

n°

RISPOSTA - ANSWER - REPONSE - BITTE ZUTREFFENDES

☐ Non lo abbiamo visto sul percorso
We have not seen him on the route
Nous ne l'avons pas vu sur le percours
Wir haben ihn auf der Strecke nicht gesehen

km.

☐ E' fermo sul percorso e non intralcia al km.
He is on the route but is not obstructing the road at
Il est arreté sur le parcours, ma ne creé pas d'obstacle au
Er steht auf der Strecke, aber halfet Sie frei, am

km.

☐ E' fermo sul percorso e intralcia al
He is on the route and obstructing the road at
Il est arreté sur le parcours et bloque la circulation au
Er steht auf der Strecke und ist ein Hindernis am

km.

☐ Ha bisogno di soccorso urgente al
He needs help at
Il a besoin de secours au
Er Benötigt Hilfe am

km.

GRAZIE, consegni questo foglio notizie.
THANK YOU, please return this form.
MERCI, remettez cette fiche infornations.
Bitte geben Sie diese Karte. DANKE!

impaginato e prodotto da saradecals.it

SCUDERIA FALESIA

ASD

ECO race

COPPA LIBURNA

trofeo green rally

CAMPIONATO ITALIANO ENERGIE ALTERNATIVE

6-7 giugno
2025

SCUDERIA FALESIA

scuderiafalesia@gmail.com